

APPENDIX 1

Name Of Rds, Traces & Sts	Asphalt	Oil sand	Gravel	Earth	Total Length
Seuradge Trace	0	831	0	0	831
Rampagas Maharaj Trace	486	0	0	0	486
Raju Branch Trace North & Raju Trace South	0	1550	0	0	1550
Ramjohn Trace	800	0	200	0	1000
Ramjohn Branch Trace	1009	0	0	161	1170
Suchit Branch Trace	1868	0	0	0	1868
Batchyia Trace #1 & 2	3459	0	0	0	3459
Bownath Trace	0	370	0	0	370
Gopie trace #1 & 2	2361	0	0	0	2361
Ragoonanan Trace	1250	700	0	0	1950
Railway Line Rd.	0	0	900	0	900
Ramrattan Maharaj Trace	0	1098	0	0	1098
Ramsamooj Trace	0	788	0	0	788
Rahamut Trace	0	600	0	0	600
Cuchawan Trace West	0	1335	0	0	1335
Cuchawan Trace East	0	270	0	0	270
Cuchawan Branch trace	0	79	0	0	79

Name Of Rds, Traces & Sts	Asphalt	Oil sand	Gravel	Earth	Total Length
Debe Trace	2800	0	0	0	2800
Azim Avenue	275	0	0	0	275
Ramjohn Link Road	0	345	0	0	345
Ramnarine Trace	0	1094	0	0	1094
Seepersad Tr. West& Ext.	0	630	0	0	630
Sundarsingh Trace	0	250	0	0	250
Spur Trace	0	350	0	0	350
Gallai Trace	0	1842	0	0	1842
Tulsa Trace	1100	110	0	0	2210
TOTAL	15,408	12,242	1,100	161	29,911

Secondary Road Data – Debe West

(Source: The Penal/Debe Regional Corporation Sub Office)

Name Of Rds., Traces & Sts	Asphalt	Oil sand	Gravel	Earth	Total Length
Unnamed trace off Woodland	180	0	0	0	180
Concord Road	1424	0	0	0	1424
La Plaisance Road	1043	0	0	0	1043
La Fortune Pluck Road	2040	0	0	0	2040
Mungal Trace No.1	0	450	0	0	450
Mungal Trace No.2	0	375	0	0	375
Dumfries Road	3513	0	0	0	3513
Hermitage Settlement	870	0	0	0	870
Rahamut Trace	0	600	0	0	600
Allen Street	0	610	0	305	915
Charles Street	0	122	0	670	792
Church Street	0	823	0	0	823
Pemberton Street	0	467	0	0	467
Sifju Trace	0	1313	0	0	1313
Un-named Tr. Opposite Cemetery	0	180	0	0	180
TOTAL	9,070	4,940	0	975	14,985

Secondary Road Data – La Fortune/Hermitage

(Source: The Penal/Debe Regional Corporation Sub Office)

Name Of Rds, Traces & Sts	Asphalt	Oil sand	Gravel	Earth	Total Length
Mohess Old Trace	384	0	0	0	384
Mahadeo Trace	0	540	0	0	540
Papourie trace	0	594	0	138	732
Mohess Cemetery	0	300	0	0	300
Panoo Trace	0	810	0	0	810
Ragbir Trace	0	590	0	0	590
Ramai Trace	645	0	0	0	645
Sanahie Trace	0	1040	0	0	1040
Siew Trace	0	987	0	0	987
Siew Branch Trace	0	174	0	0	174
Samaroo Trace	0	249	0	0	249
Samaroo Branch Trace	0	180	0	119	299
Sookoo Trace	0	300	0	120	420
Mohess Road	2640	0	0	0	2640
Wellington Branch Trace	0	135	0	0	135
Wellington Debe Road	1710	0	0	0	1710
Cuchawan Trace East	0	270	0	0	270
Laltoo Branch Trace	0	3106	0	0	3106
Lutchamdass Trace	0	690	0	120	810

Name Of Rds, Traces & Sts	Asphalt	Oil sand	Gravel	Earth	Total Length
Duff Trace	0	1184	0	120	1304
Chitar Trace	0	909	0	0	909
Hassanali Trace	0	1686	0	180	1866
Hare wood Trace	0	735	0	0	735
Debe Cemetery Trace	0	234	0	0	234
Digity Trace	0	1164	0	0	1164
Jamoonie Trace	399	0	0	0	399
Lutchmania Trace	0	349	0	0	349
Lalbeharry Trace	2568	0	0	0	2568
Mohess Ext. Trace	0	519	0	0	519
Boodoo Trace	0	1740	0	0	1740
Boodoo Branch #1	0	495	0	0	495
Boodoo Branch #2	0	1073	0	75	1148
Boodoo Branch #3	0	1050	0	0	1050
Boodoo Branch Ext. #3	0	156	0	0	156
Bideshie Trace	0	300	0	0	300
Congo Village Trace	1028	0	0	0	1028
Lalbeharry	810	0	0	0	810

Name Of Rds, Traces & Sts	Asphalt	Oil sand	Gravel	Earth	Total Length
Branch #1					
Lalbeharry Branch #2	0	1254	0	0	1254
Rookmineah Trace	0	1134	0	570	1704
Rookmineah Branch Trace	0	100	0	0	100
Ramdhanie Trace	0	848	0	0	848
Samai Trace	0	591	0	0	591
Harrypaul Village	0	830	0	0	830
Jattan trace	122	0	0	0	122
Ragoo Village	0	192	0	0	192
Rampersad Trace	0	106	0	0	106
Tataree Trace North	0	483	0	0	483
TOTAL	10306	27862	0	1442	38,845

Secondary Road Data – Debe East

(Source: The Penal/Debe Regional Corporation Sub Office)

Name Of Rds, Traces & Sts	Asphalt	Oil sand	Gravel	Earth	Total Length
Dumphries Rd.	3513	0	0	0	3513
Hermitage Debe Rd	0	2301	0	0	2301
Indarsingh Drive	0	636	0	0	636
Papourie Rd.	696	0	0	0	696
Alice St.	275	0	0	0	275
Bobb St.	345	0	0	0	345
Kaloo St.	345	0	0	0	345
Lucky St.	491	0	0	0	491
Pond St.	0	1584	0	0	1584
Pond St. East	0	276	0	0	276
Windsor St.	0	150	0	0	150
Bernard St.	0	255	0	0	255
Church St.	0	139	0	0	139
De Verteuil St.	0	51	0	0	51
Phillip St.	0	42	0	0	42
Rosetta St.	0	141	0	0	141
Priam St.	1427	0	0	0	1427
Beckles St. South	438	0	0	0	438
Bryan's Gate	758	0	0	0	758
Arjoonsingh Drive	0	156	0	1495	1651
Hillpiece Rd.	0	640	0	0	640
Palmiste Dev.	3000	125	0	0	3125
TOTAL	11,288	6496	0	1495	19,279

Secondary Road Data – Palmiste

(Source: The Penal/Debe Regional Corporation Sub Office)

APPENDIX 2

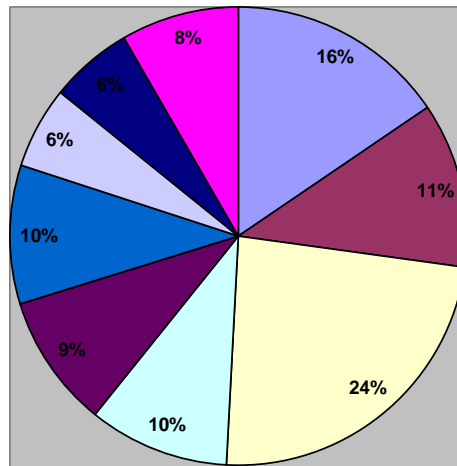
Name of Business	Address	No. of Employees
Arnold Mannick	Clarke Road, Penal	20
Boysie Lalla	# 3 Penal Rock Road, Penal	8
Chung Bhukar	# 1 1/2 Mile Mark Rochard Road c/o Clarke Rochard via Penal	10
Deodath Ramdass	# 18 Rock Road, Penal	10
Diptee Ramnath	# 4 1/2 Mile Mark, Penal Rock Road, Penal	20
Dr. Surendra Rampersad	Rampersad Plaza, Penal Junction, Penal	8
Edison Doodnath	Ramjohn Street, Penal	1
Faizul Hosein	# 127 Siparia Erin Road, Debe	8
Goberdhan Kissoon	# 4 1/2 Mile Mark, Penal Rock Road, Penal	10
Govindra Roopnarine	# 3 Rock Road, Penal Junction, Penal	6
Janet Rampersad	# 1325 S.S. Erin Road, Penal	
Leo Doodnath	Reyes Trace, Penal	20
Lincoln Rajbirsingh	# 60 Sutton Street, San Fernando	4
Mahadeo Rambalack	# 1335 SS Erin Road, Penal	10
Mitra Nanan	SS Erin Road, Penal Junction, Penal	8
Motilal Ramsingh	-	1
NAMDEVCO - Samaroo Dowlatt	SS Erin Road, Debe	20

Name of Business	Address	No. of Employees
Narinejit Sagramsingh	Siparia Erin Road,	6
Prabhudath Mahabir	# 292 Clarke Road,	8
Pradeep Gunness	-	4
Rajanand Seegobin	Hernandez Trace Mendez Villlage, Siparia,	--
Ramkissoon Balkaran	# 3 Rock Road, Penal	--
Ramnarine Khadoo	Penal Rock Road, Penal	12
Rampersad Sieuraj	# 18 Penal Rock Road, Penal	8
RBTT - Anita Moolchan	# 61 High Street, Siparia	20
Republic Bank - Robert Seetaram	Siparia Erin Road, Penal	30
Ricky Boodram	# 80 Sunkist Drive, Philippine	--
Sahid Hosein	# 5 Bhowmath Trace	6
Seukaran Sookhoo	SS Erin Road, Penal	2
Trevor Sudama	Frederick Boulevard, Penal	1
Value Optical - Kenrick Bainey	Penal Junction, Penal	8
Vishnu Sieuraj Singh	-	6
Westlee Ramroop	-	2
Youditir Sankar	# 192 Siparia Erin Road, Debe	25

List of Businesses and Main employers in the PDRC

APPENDIX 3

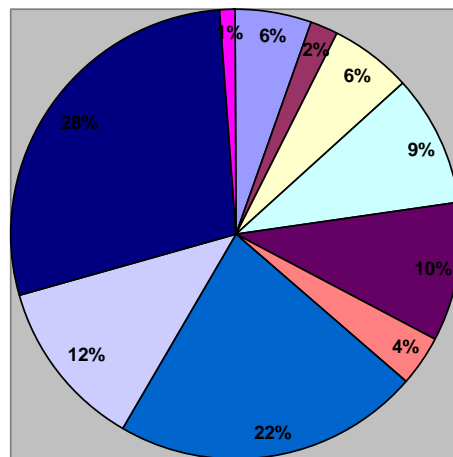
CANAAN VILLAGE/ PALMISTE



- Legislators
- Professionals
- Technicians
- Clerical
- Service & Sales
- Agriculture
- Craft & Related
- Plant & Machinery Operators
- Elementary
- Not Stated

In Canaan Village/ Palmiste, nearly one-quarter of the community is employed as Technicians. This represents the largest employment sector in the community. The smallest sector is represented by Agriculture. No community members are employed in this field. The number of Professionals, in relation to the community, represents one of the higher community sectors when compared to the other community in the Penal Debe Region.

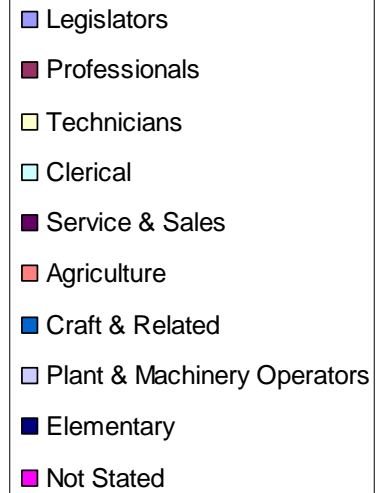
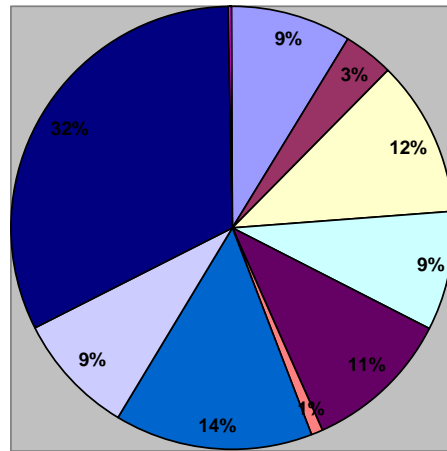
DEBE PROPER



- Legislators
- Professionals
- Technicians
- Clerical
- Service & Sales
- Agriculture
- Craft & Related
- Plant & Machinery Operators
- Elementary
- Not Stated

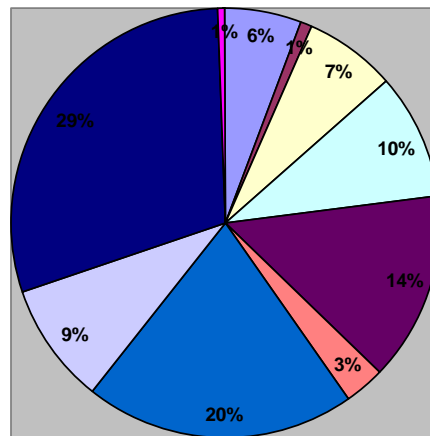
In this community, employment trends are skewed towards the Elementary, Craft and Related types of occupation, which represent approximately one-quarter and one-fifth of the community respectively. The least common type of occupation can be ascribed to Professionals, which represents less than 5% of the community's workforce.

GOLCONDA



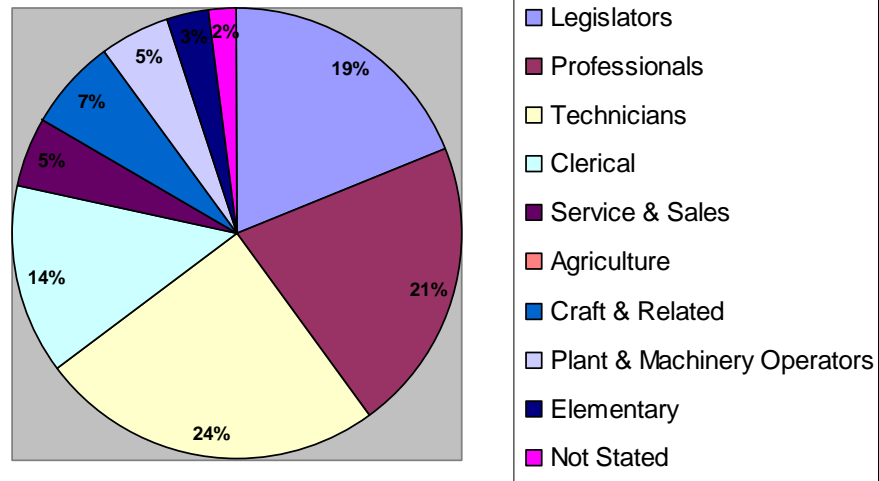
In Golconda, nearly one-third of the community is represented by Elementary workers, with the employment being heavily skewed towards this field. The rest of the community consists of the various categories of occupation, all of which represent less than 15% of the community. Of these, Agricultural workers are the smallest in number, accounting for less than 1% of the entire community.

HERMITAGE VILLAGE



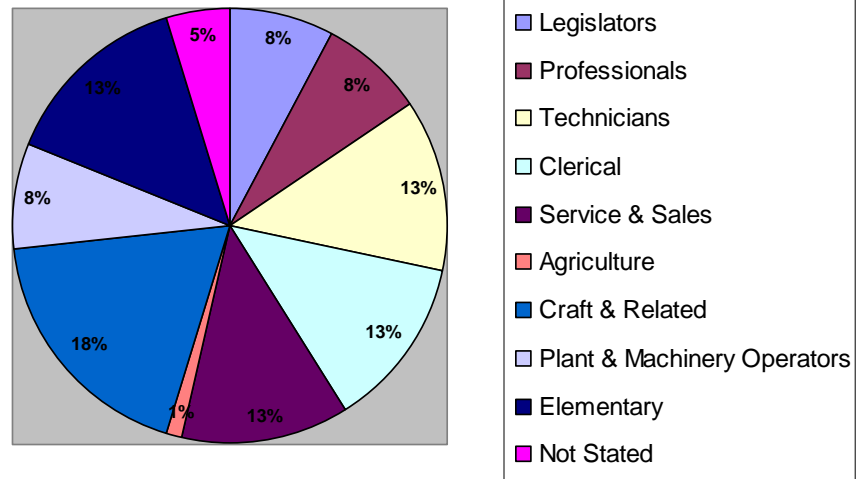
Employment trends for Hermitage Village show that nearly one-third of the community is represented by Elementary workers. Furthermore, approximately one-fifth of the community works in Craft and Related-fields. Employment in the rest of the community is distributed predominantly among Legislators, Technicians, Clerical workers, Services and Sales employees and Plant and Machinery Operators. Professionals represent the smallest percentage of the community's workforce.

PALMISTE



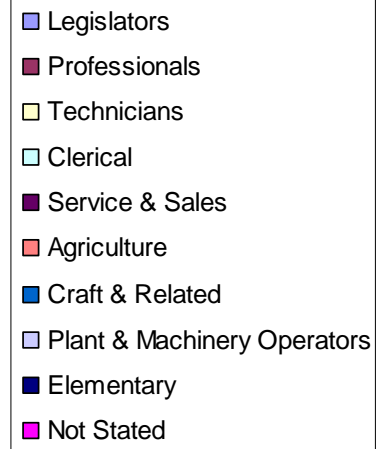
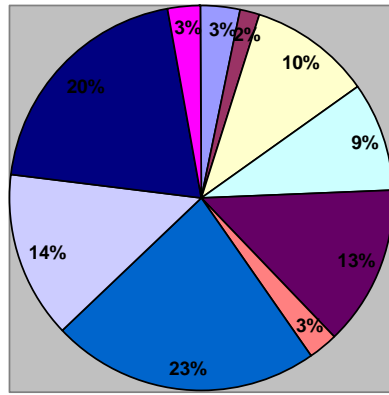
Palmiste presents very different data trends in comparison to the other communities in Penal Debe. It should be noted, that this community has the highest percentage of workers employed as Legislators, Professionals and Technicians among all of the Penal Debe communities. As such, the data set is skewed toward these three employment types accounting for nearly 65% of the community. The percentage of Clerical workers is among the highest percentages for the Penal Debe communities. At 0.1% of community, the only other Penal Debe community with less Agricultural workers is Canaan Village/ Palmiste, which does not have any Agricultural workers.

PHILLIPINES



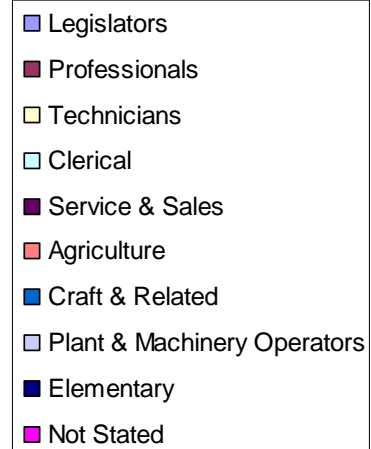
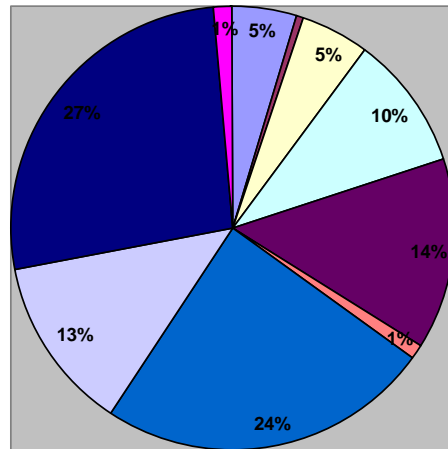
Phillipines predominantly has Craft workers and those working in related fields. There are no significant difference in the percentages of the community employed as Technicians, Clerical workers and Service and Sales employees. There are also no significant difference in the percentages of the community employed as Legislators, Professionals and Plant and Machinery Operators. The least common form of employment in this community is Agriculture.

BATCHYIA VILLAGE



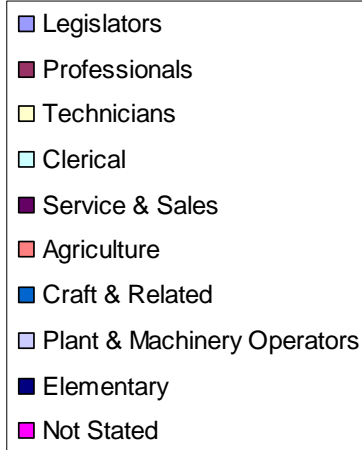
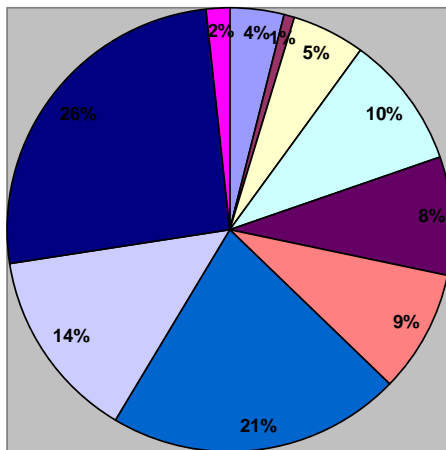
Craft and Elementary represent just over 40% of the community combined. Of this, Craft workers are the most common in Batchyia Village. Similarly, to other communities in Penal Debe, Legislators, Professionals and Agricultural workers each account for less than 5% of the community. The other categories of employment each account for 5-15% of the community.

CHARLO VILLAGE



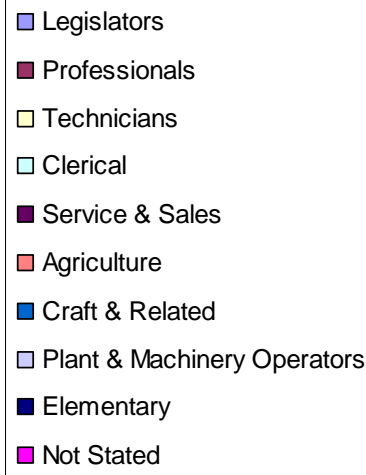
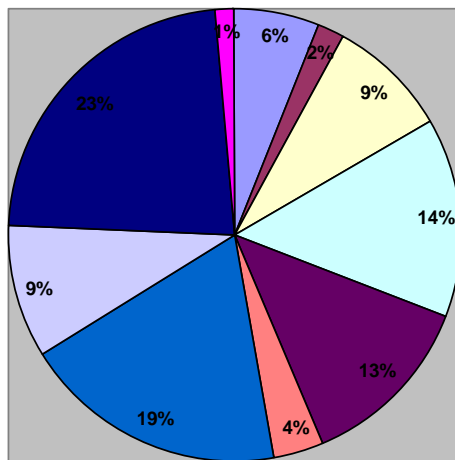
Professionals account for less than 1% of the entire community. This ranks Charlo Village among the communities in Penal Debe with the smallest proportion of Professionals. Craft and Elementary workers are the most common types of employment in this Village.

ROCHARD ROAD



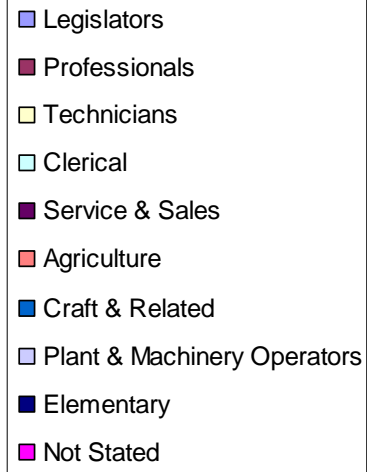
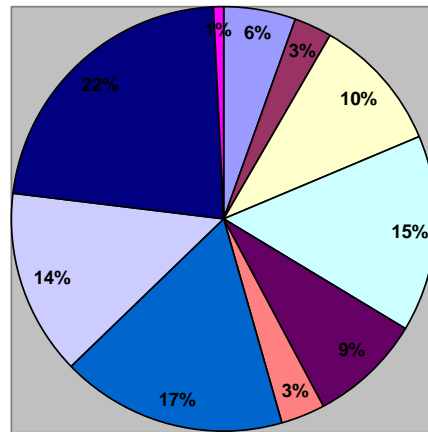
Most of the categories of employment each account for less than 10% of the community. The three exceptions are Craft and Related types of jobs, Plant and Machinery Operation and Elementary-type of work. Like other communities in Penal Debe, the most common form of work is Elementary, while the least common is Professionals.

SAN FRANCIQUE



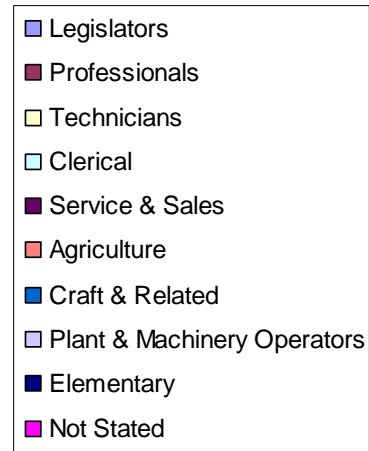
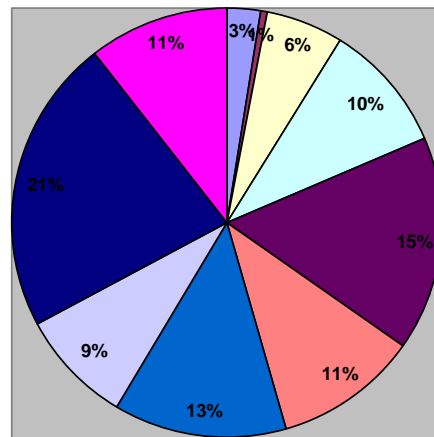
In San Francique, the percentage of Elementary workers is the highest for the community, while Professionals form the smallest share. The other types of employment each account for more than 5% of the community, with the exception of Agriculture. Craft workers are nearly one-fifth of the community.

BORDE NARVE



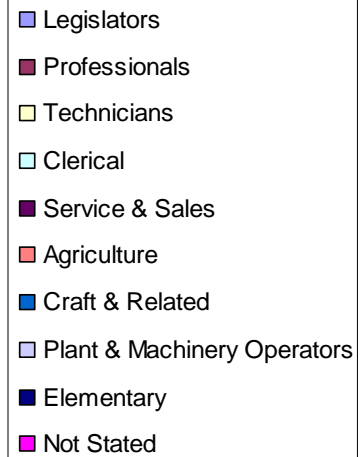
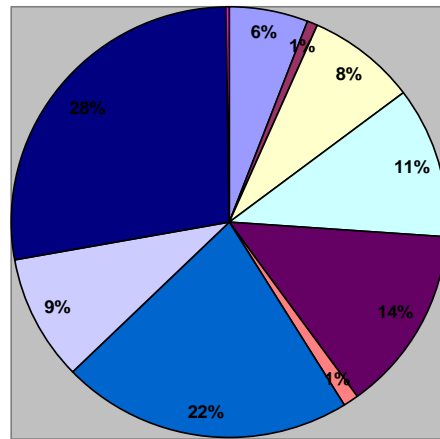
This community shows that Professionals represent the smallest occupational type. Elementary workers form the largest percentage of the Borde Narve workforce. The other types of occupations, generally tend to have a distribution under 15%.

ST.CROIX VILLAGE



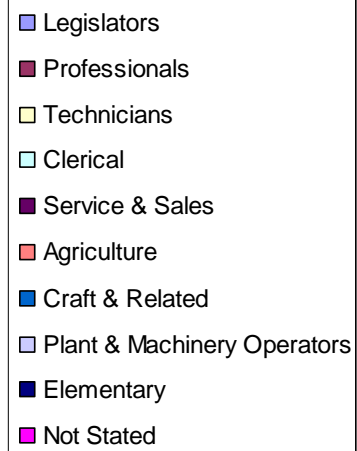
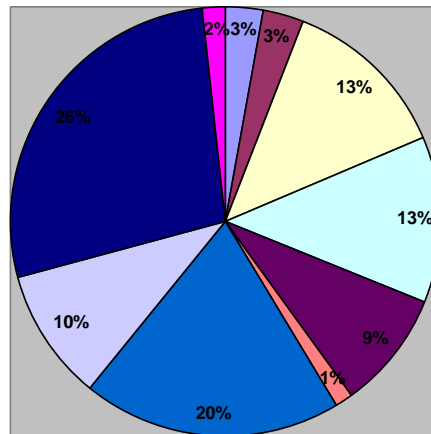
The percentage of Professionals in this community is among the smallest for all of the communities in Penal Debe, while the percentage of Service and Sales workers is among the highest. Nearly one-quarter of the community is employed as Elementary workers, forming the largest sector in St. Croix.

DIAMOND



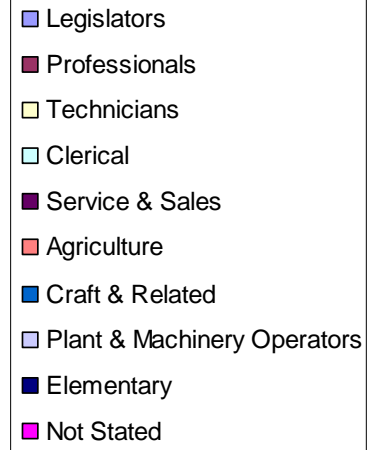
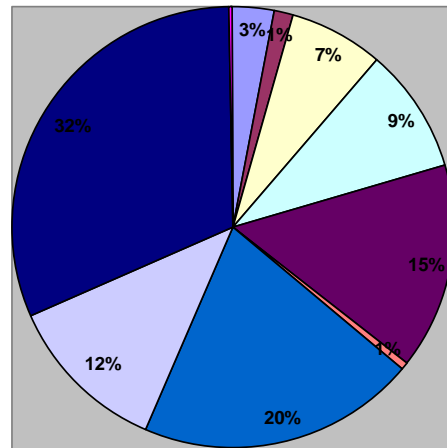
In Diamond, Elementary workers and those employed in Craft and Related types of employment account for nearly half of the community's workforce, of which, the latter is more prevalent than the former. Legislators, Technicians, Clerical Staff, Sales and Services Representatives and Plant and Machinery Operators each range between 5-10% of the community. Agriculture workers and Professionals are both significantly low however; Professionals represent less than 1% of the Diamond community.

LA FORTUNE



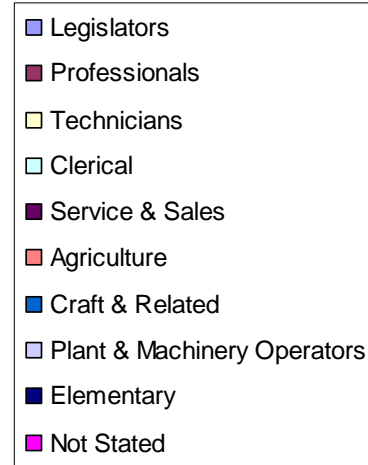
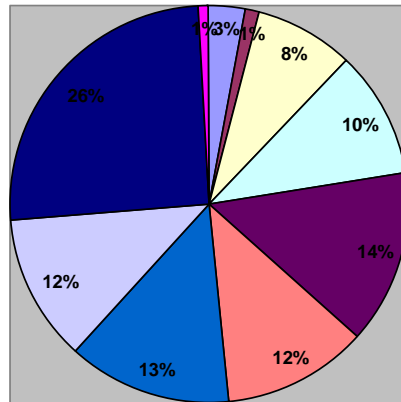
Elementary workers are the most common types of employees in this community, while Agricultural workers are the least common. Nearly one-fifth of the community consists of workers in Craft and Related-types of fields. Like many of the other Penal Debe communities, among the least common types of workers are those employed as Professionals and Legislators.

PICTON



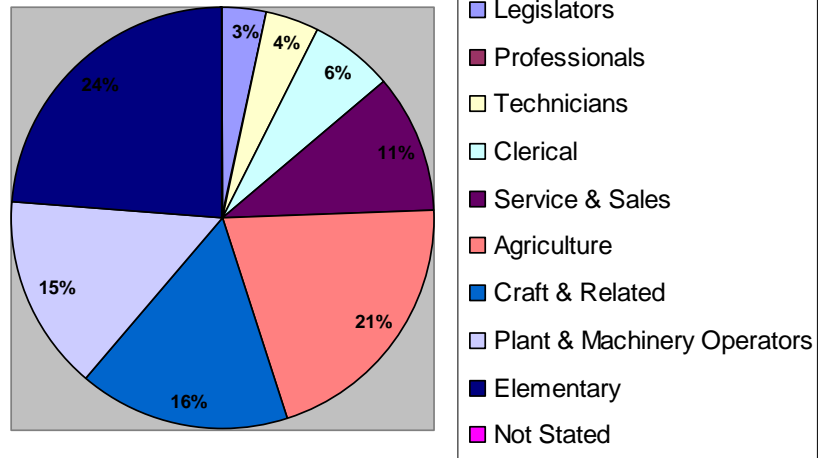
Generally, the highest percentage of the community is employed as Elementary workers, while the smallest percentage is employed as Agricultural workers. One-fifth of the community is employed as Craft workers, while most of the other professions each account for less than 10% of the community.

MENDEZ VILLAGE



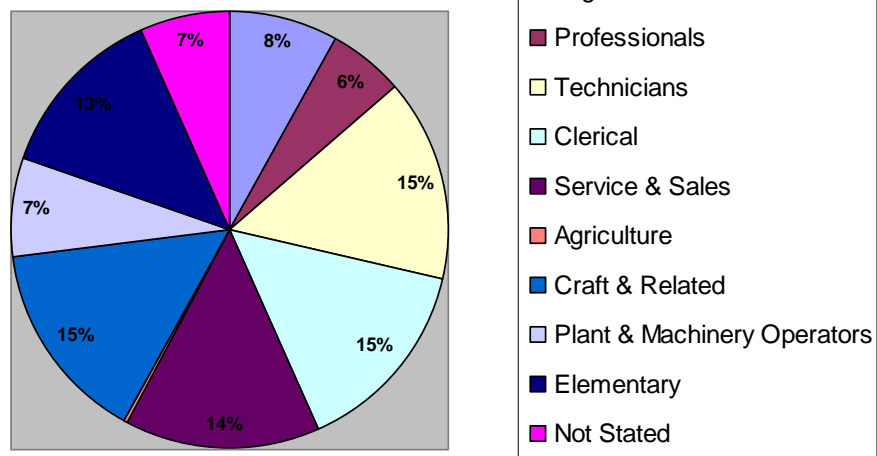
Approximately one-quarter of the community is employed as Elementary workers. Professionals are the least common types of workers in this community. Technicians, Clerical, Service and Sales, Agricultural workers and Plant and Machinery Operators are all similarly distributed between 5-15% of the community's workforce.

SCOTT ROAD VILLAGE



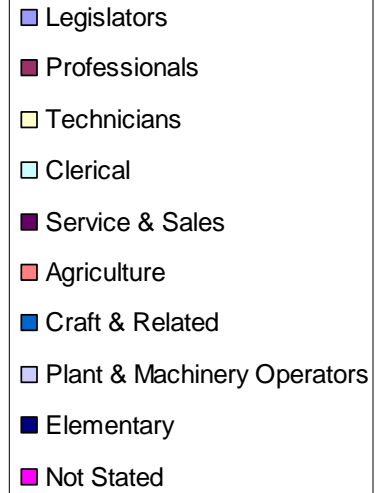
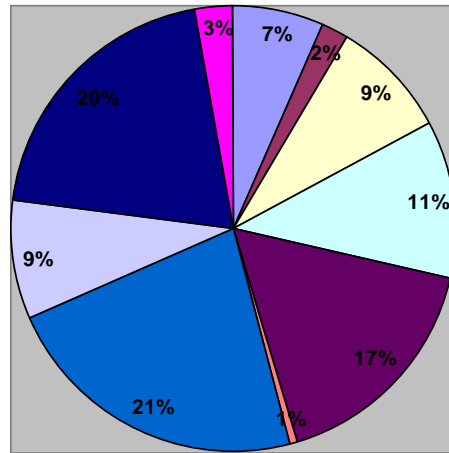
Scott Road Village is the only Penal Debe community without any community members ascribing to the occupation of “Professional”. At the same time, Agriculture and Plant/ Machinery Operators are the largest groups in comparison to the other Penal Debe communities.

DUNCAN VILLAGE



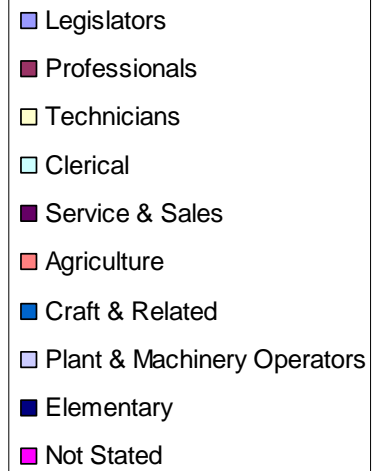
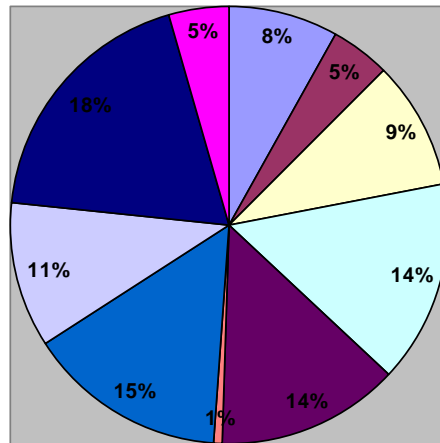
Employment trends in Duncan Village show that Agriculture is the least common type of employment. Additionally, the overall percentage of community members involved in Agriculture is one of the lowest in comparison to all of the Penal Debe communities. Interestingly, while most of the other communities would be skewed toward to particular type of employment, this is absent from this Village. Here, nearly 60% of the community is almost evenly shared between Technicians, Clerical workers, Service and Sales representatives and workers in Craft and Related fields of work.

LA ROMAIN



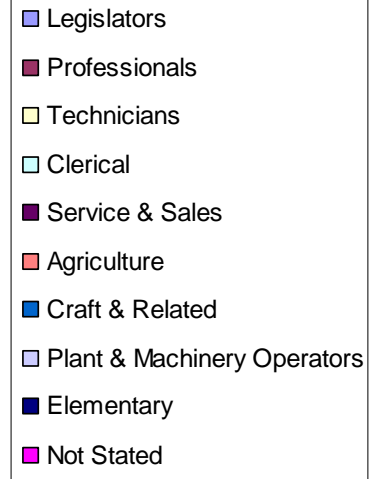
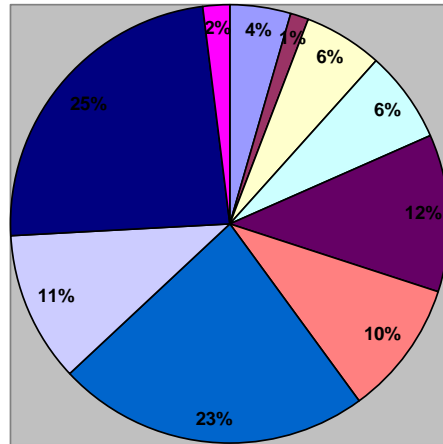
In this community, employment is skewed towards Craft and Elementary types of jobs. These account for nearly two-fifths of the community. With the exception of Agricultural workers, Professionals and Service and Sales workers, most of the employment data gathered for the various types of occupation, represent between 5-15% of the community. It should be noted, that the relative percentage of the community employed in Service and Sales is the highest of all of the Penal Debe communities.

RAMBERT VILLAGE



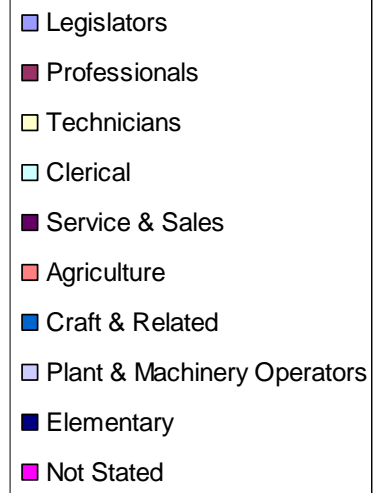
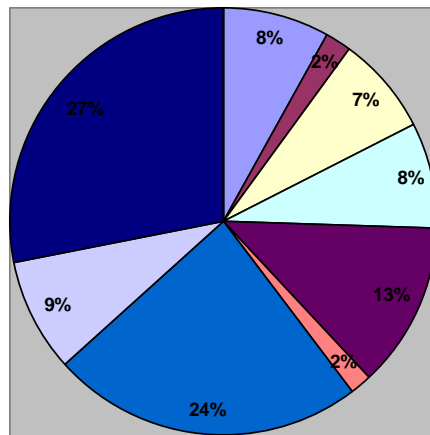
In Rambert Village, Elementary types of employment are the most common, accounting for nearly one-fifth of the community. Agriculture is the least common type of occupation. Professionals represent less than 5% of the community.

MORNE DIABLO

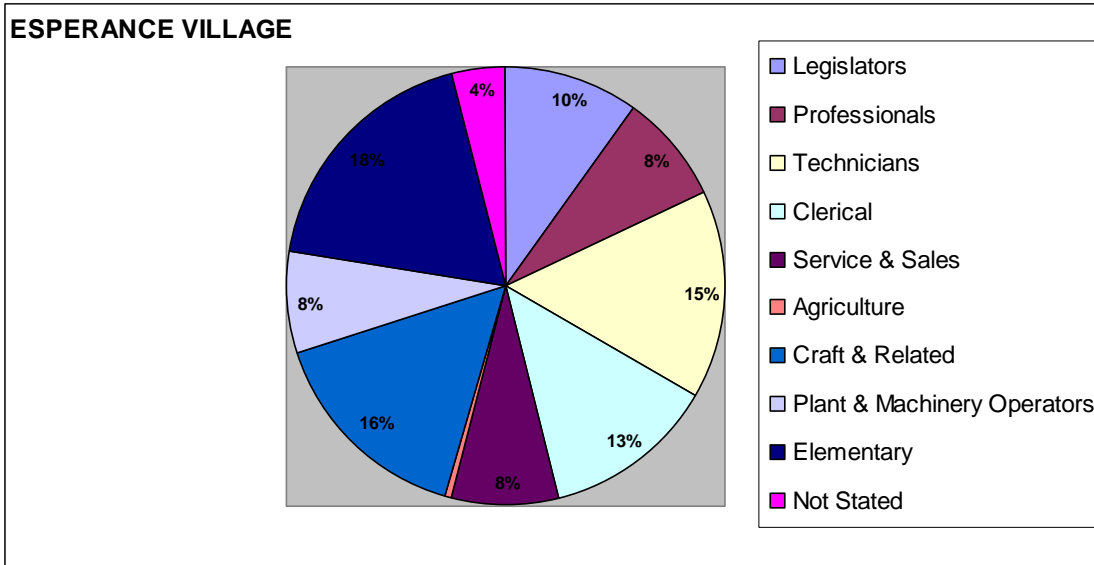


In Morne Diablo, there is no significant difference between the percentage of the community employed as Craft and Elementary workers. Combined, these account for nearly half of the community. Professionals and Legislators are the smallest employment sectors in the community.

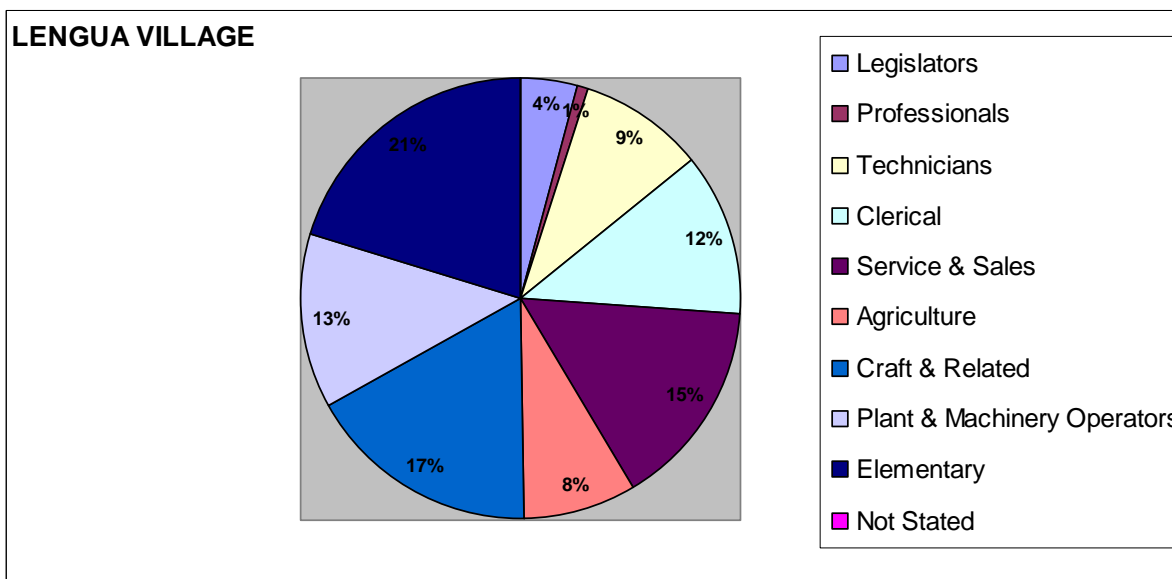
SYNE VILLAGE



Elementary workers are the largest group of the community's workforce in Syne Village. The percentages of Craft workers and Legislators are both fairly high in comparison to the other communities of the Penal Debe Region. Agriculture represents the least common group within the community.

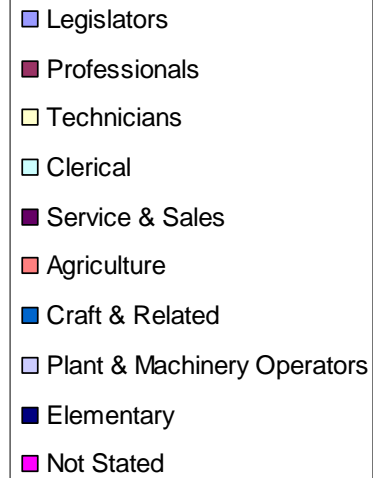
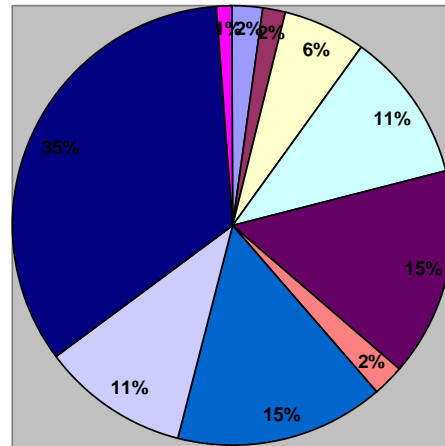


The workforce in Esperance Village consists significantly of those working in the Elementary category of employment. Agriculture represents the least common type of employment in the Village. The relative percentage of Legislators in the Village is significant as compared to the other communities in Penal Debe.



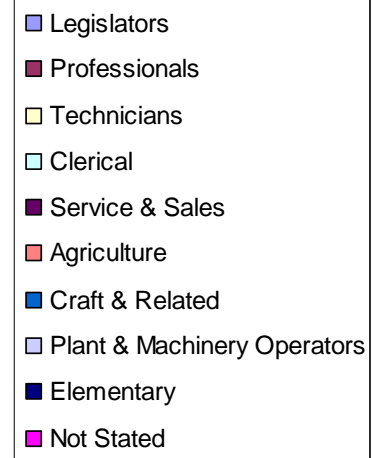
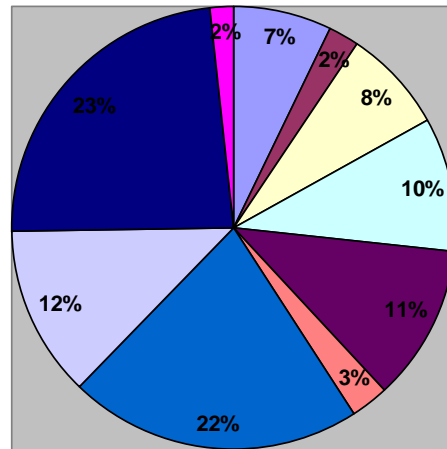
Like other communities in Penal Debe, the largest portion of the community is employed as Elementary workers. This accounts for approximately one-fifth of the community's labour force, while the percentage of the community employed as Professionals is the smallest employment type.

ST JOHNS VILLAGE



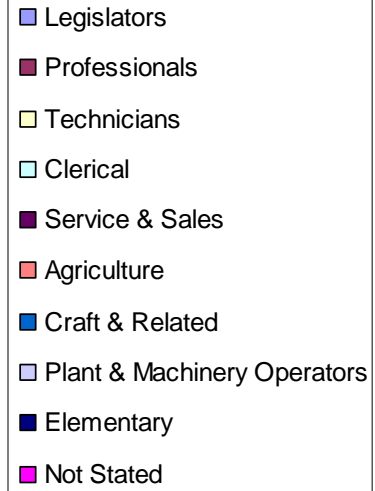
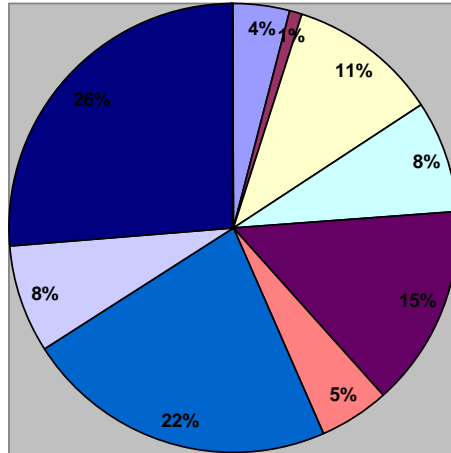
Employment data for St. Johns Village show that the predominant type of occupation is held by Elementary workers. Of all of the communities in the Penal Debe Region, this community has the highest percentage of the population employed as Elementary workers. Professionals, Legislators and Agricultural workers each represent less than 5% of the entire community and accounted for the smallest percentages in the community. Additionally, the percentage of Legislators in St. Johns is the smallest among all of the Penal Debe communities.

PENAL



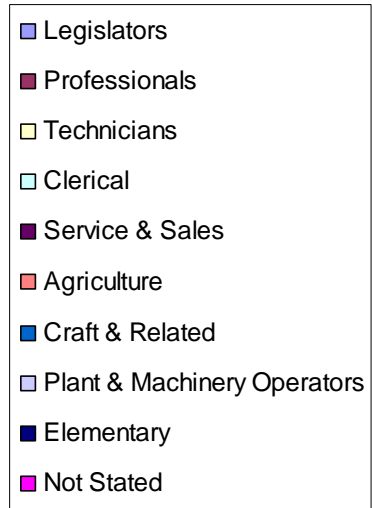
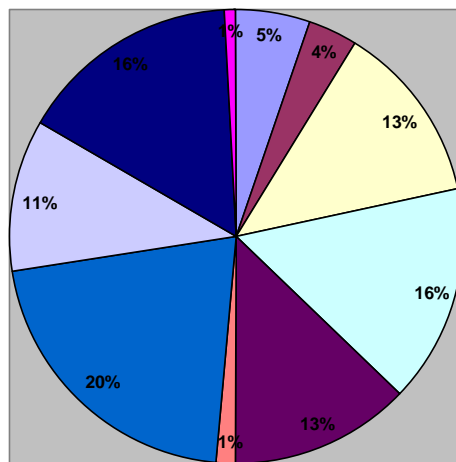
Employment data shows that there is no significant difference between the percentage of the community employed as Craft and Elementary workers. However, the percentage of Elementary workers is somewhat larger than that for Craft workers. The percentage of the community employed as Legislator is fairly high in comparison to the other Penal Debe communities. Professionals account for the smallest percentage of the community.

TULSA VILLAGE



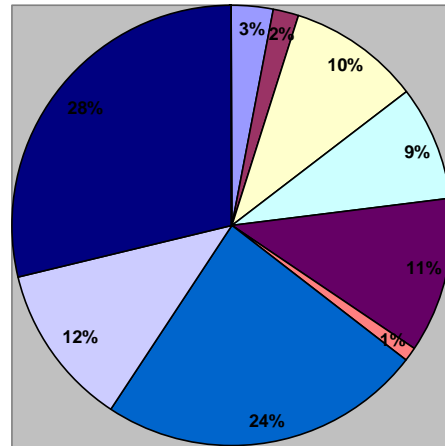
In this community, just over one-quarter ascribes to the occupation description “Elementary”. This is the predominant form of employment, while Professionals are the smallest group.

FRIENDSHIP



Employment data generated for Friendship shows that the percentage of Clerical workers is the highest of all of the Penal Debe communities. However, in this community, the most common type of employment falls in the category of Craft and Related types of jobs. Professionals and Agricultural workers both represent less than 5% of the entire community, of which Agricultural workers are least common.

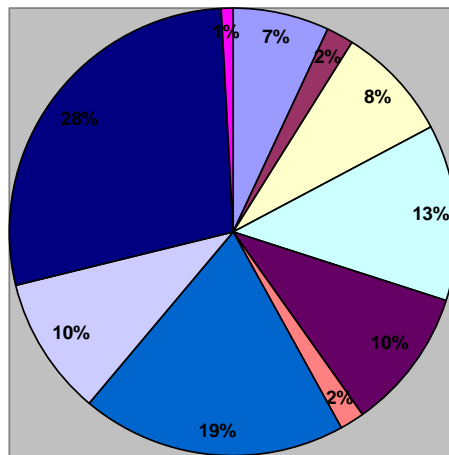
MONKEY TOWN



- Legislators
- Professionals
- Technicians
- Clerical
- Service & Sales
- Agriculture
- Craft & Related
- Plant & Machinery Operators
- Elementary
- Not Stated

Employment trends show that employment in Monkey Town is skewed toward Craft and Elementary types of jobs. Combined, these account for more than half of the community. Most of the other types of occupation tend to have a community share ranging from 5-15%. However, the exceptions are Legislators, Professionals and Agricultural workers, of which the latter has the smallest percentage of the three.

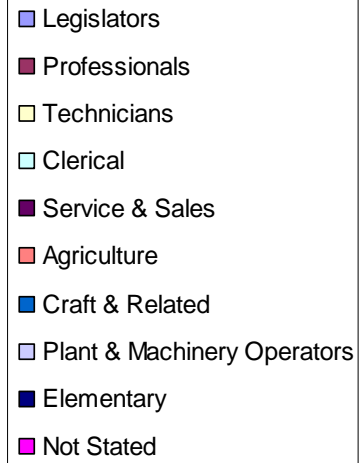
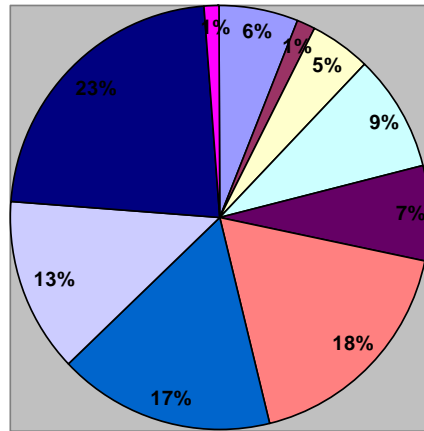
WELLINGTON



- Legislators
- Professionals
- Technicians
- Clerical
- Service & Sales
- Agriculture
- Craft & Related
- Plant & Machinery Operators
- Elementary
- Not Stated

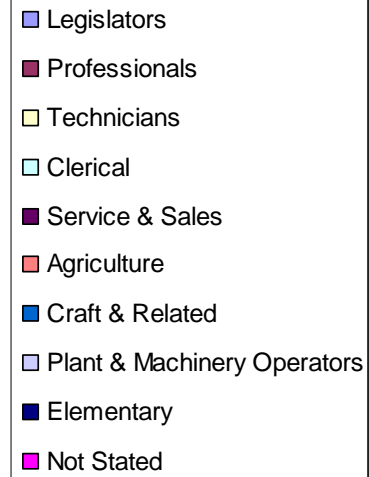
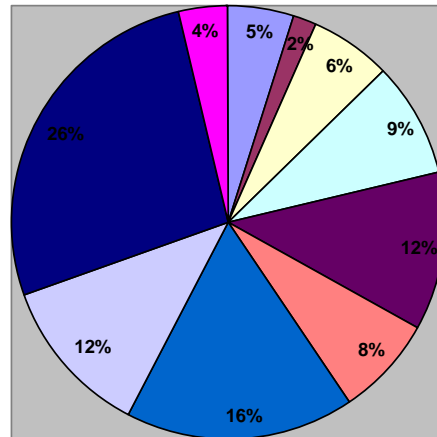
In Wellington, the number of Elementary workers exceeds all other category of employees. This sector is among the higher percentages recorded among all of the Penal Debe communities. Craft workers account for nearly one-fifth of the community. The least common types of occupation, includes Professionals and Agricultural workers, both of which represent 1.8% of the Wellington community.

PENAL ROCK ROAD



In Penal Rock Road, a large portion of the community is primarily involved in Agriculture, Craft, Plant and Machinery Operation and Elementary-type of work. Of these, however, Elementary workers form the largest percentage of the community. When compared to the other communities in Penal Debe, there is a significantly large percentage of the community employed in Agriculture.

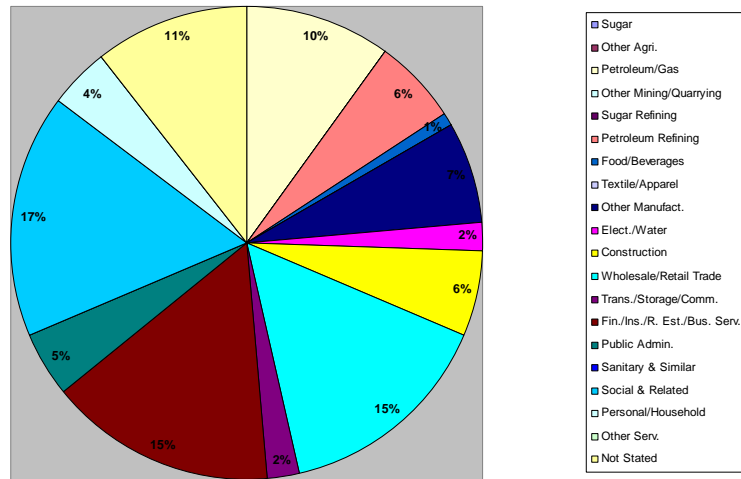
BARRACKPORE



For this community, employment data shows that the most common category of occupation is “Elementary”, while the least frequent is “Professionals”. Most of the data set is distributed between 5-10%, with one exception. Craft workers form more than 15% of the community

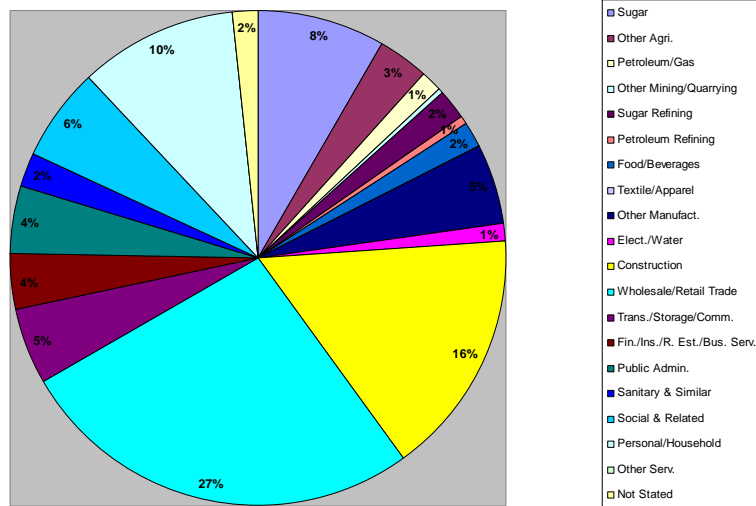
APPENDIX 4

CANAAN VILLAGE/ PALMISTE

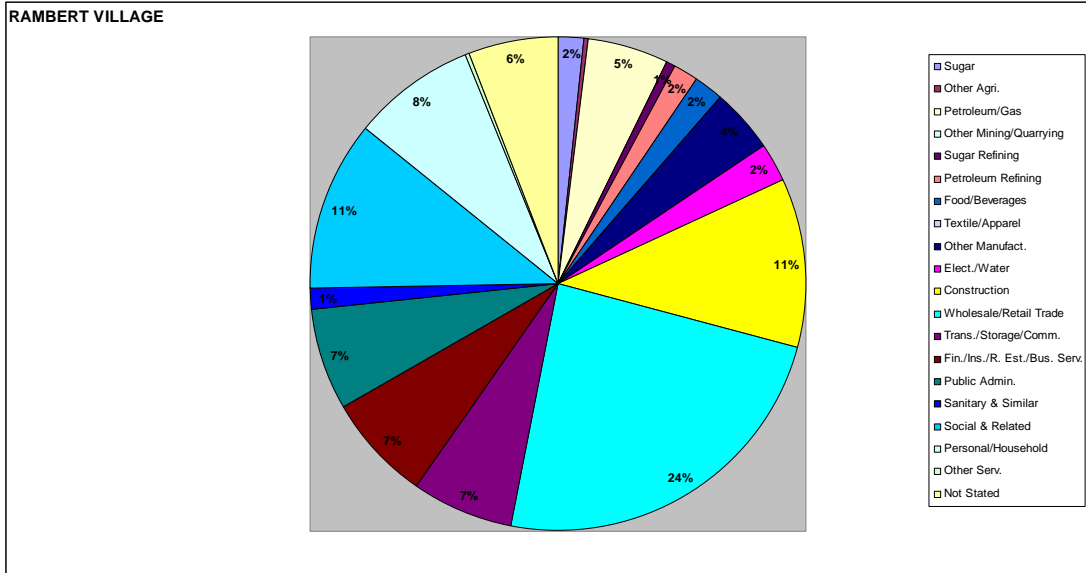


In this community, the smallest number of industries is represented in comparison to the other Penal Debe communities. Of those industries in which people are employed in this community, the most common is Social and Related Services. The other industries generally have a range between 5-15%, while Food and Beverages, Electricity and Water, Transport, Storage and Communications, Public Administration and Personal and Household industries each account for less than 5% of the entire community.

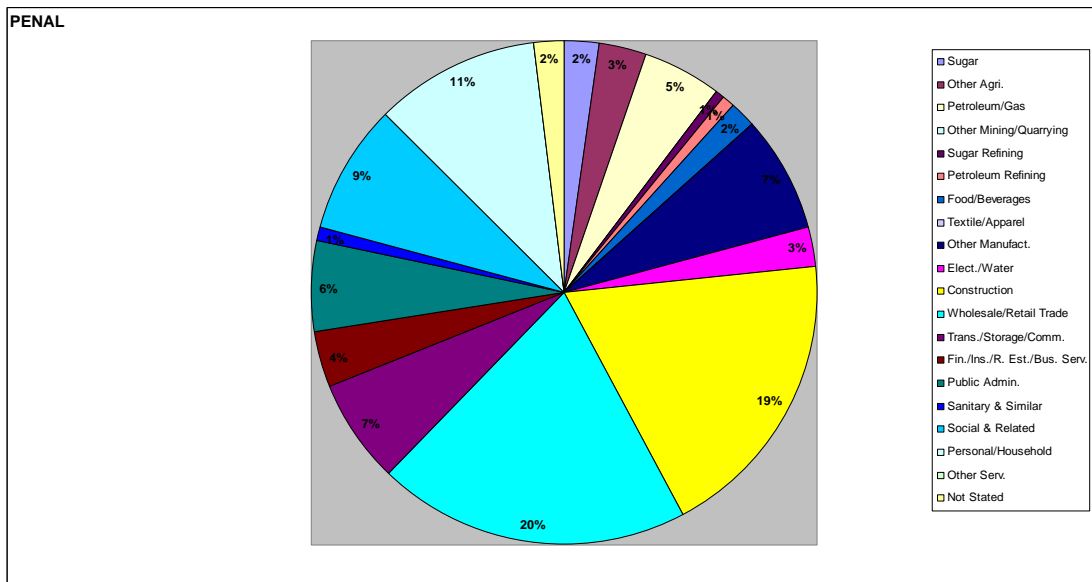
HERMITAGE VILLAGE



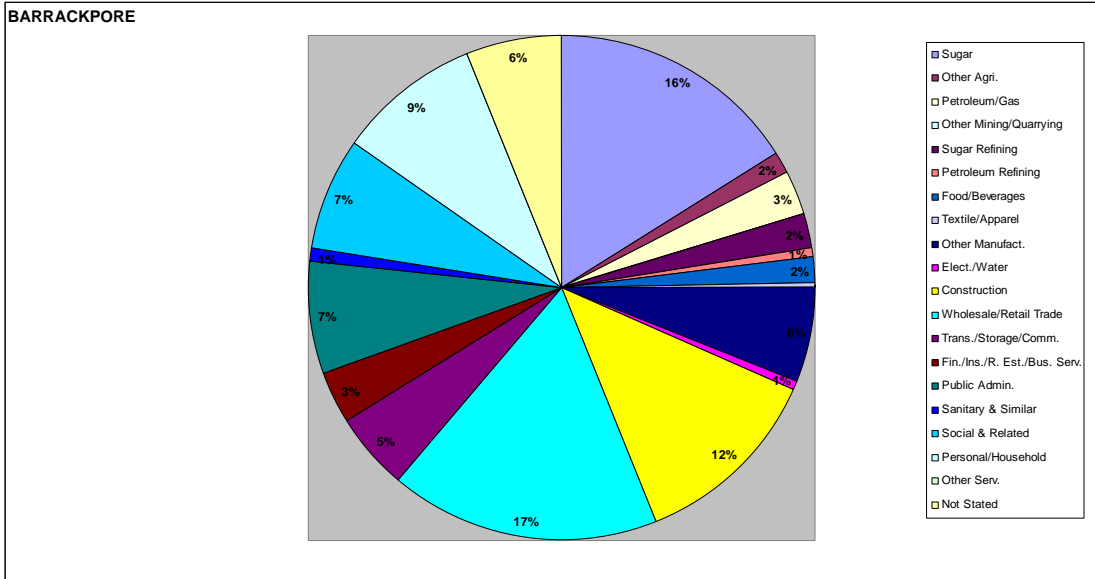
The industry data for Hermitage Village clearly shows that the most significant industry is Wholesale and Retail Trade, which is more than a quarter of the entire community. The only other industries, which account for more than one-tenth of the community is Construction and Personal and Household. No industries fall into the category of Other Services. The smallest industries present in this community are Textile and Apparel, and Other Mining and Quarrying.



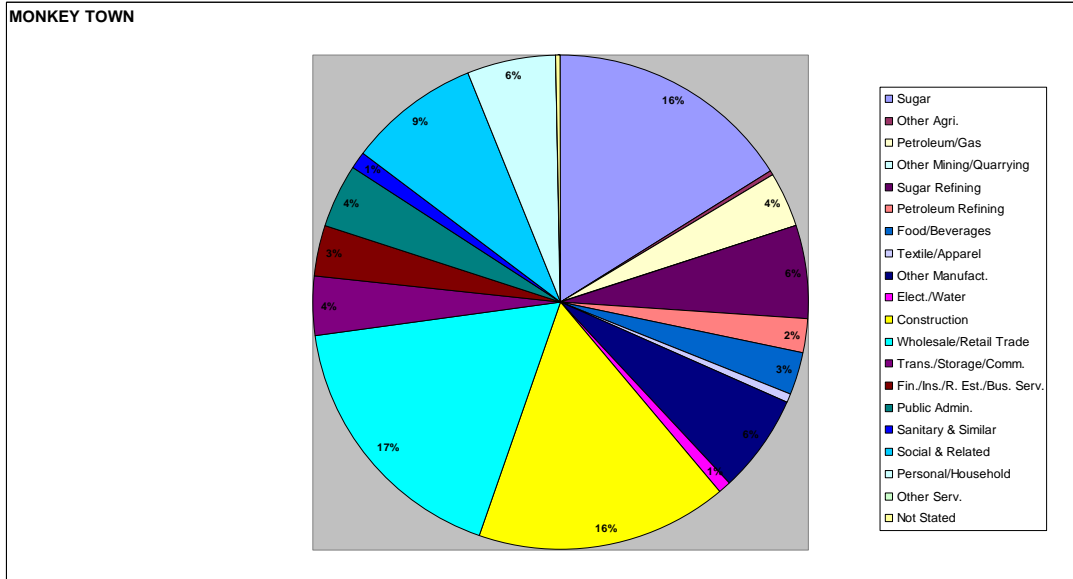
As typical to Penal Debe communities, the most industry is Wholesale and Retail Trade. In Rambert Village, this consists of nearly one-quarter of the community's workforce. Unlike most of the other Penal Debe communities, the industry described as Other Services is represented. However, it accounts for only 0.2% of the community. The dataset shows there is a fairly large sector of the community employed within the industries: Construction; Transportation, Storage and Communications; Financial, Insurance, Real Estate and Business Services; Public Administration, Social and Related Services; and Personal and Household.



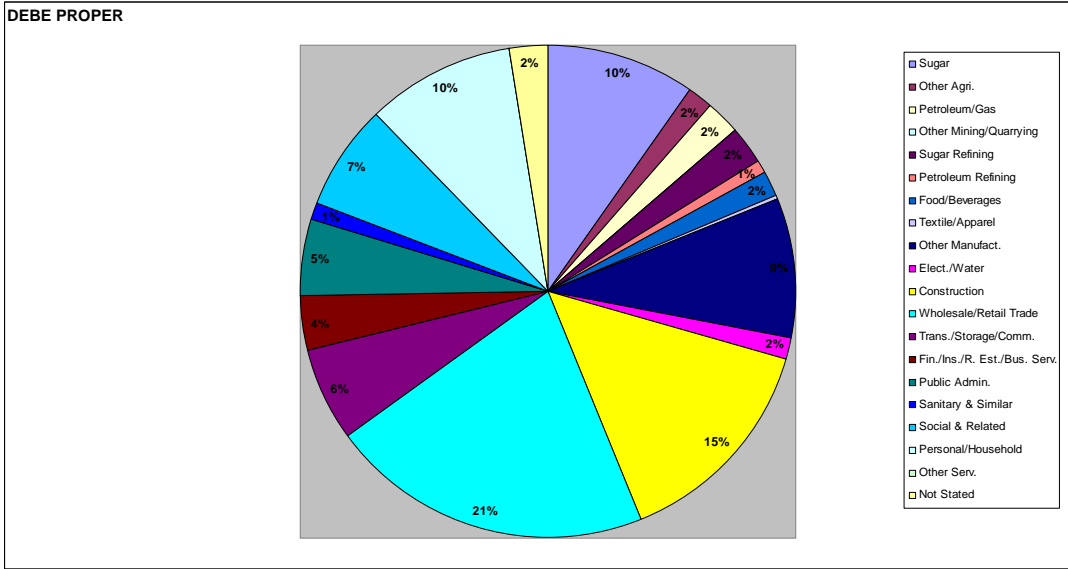
The common industry in this community is Wholesale and Retail Trade, while the least common Other Services, which is not represented within Penal. There is a fairly high percentage of the community involved in the Construction industry when this is compared to the other Penal Debe communities.



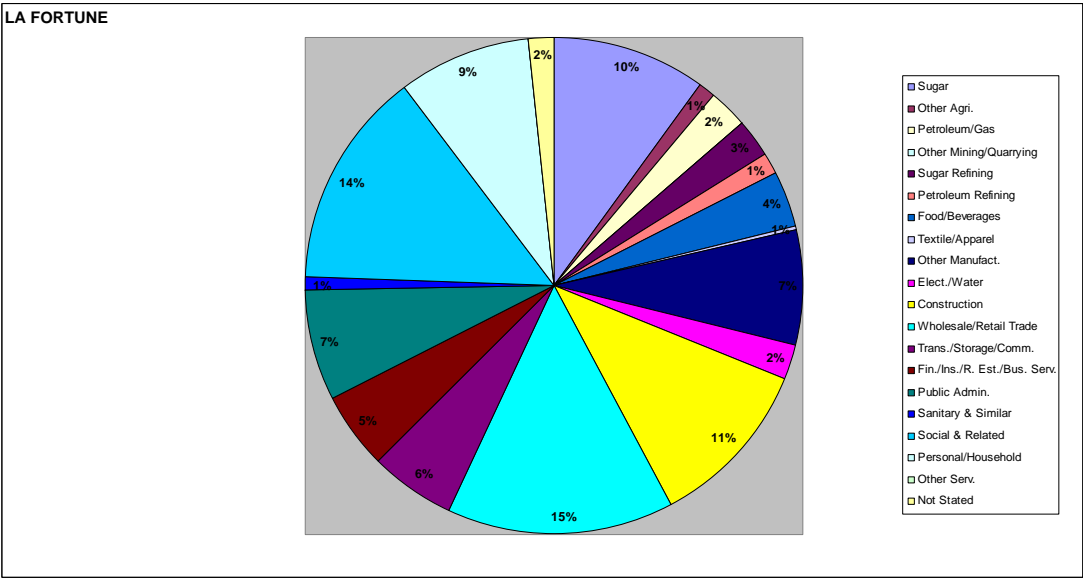
Combined, Wholesale and Retail Trade, and Sugar account for nearly one-third of the community's workforce in Barrackpore. Most of the industries each account for less than 5% of the community. Of those represented by residents of the community, the smallest industry is Textile and Apparel.



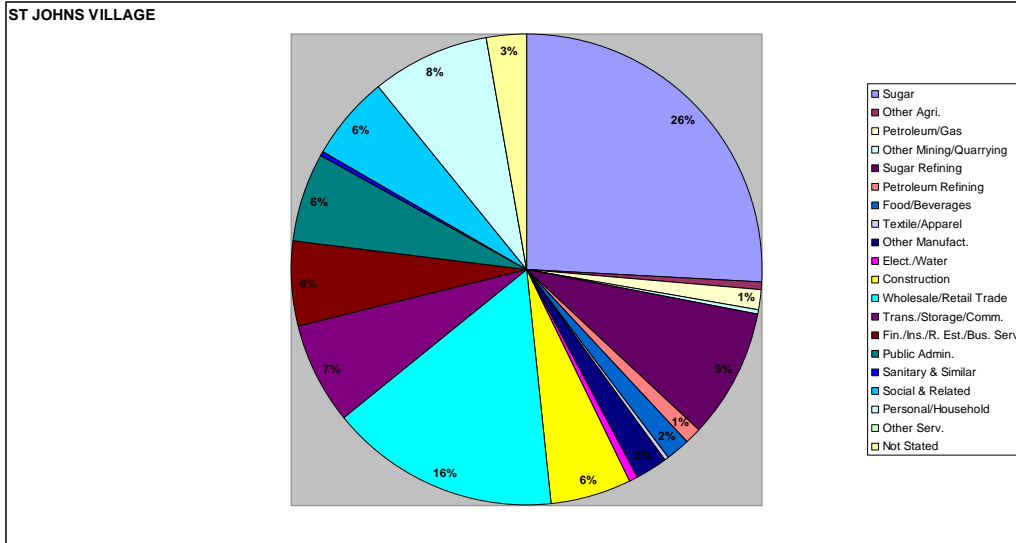
Nearly half of the community is employed in the Sugar, Construction and Wholesale and Retail Trade industries. Of these, the latter is more common. None of the community members are employed in the industries classed as Other Mining and Quarrying, and Other Services. The least common industries represented in the dataset were both Other Agriculture, and Textile and Apparel. The sum of these only accounted for less than 1% of the community.



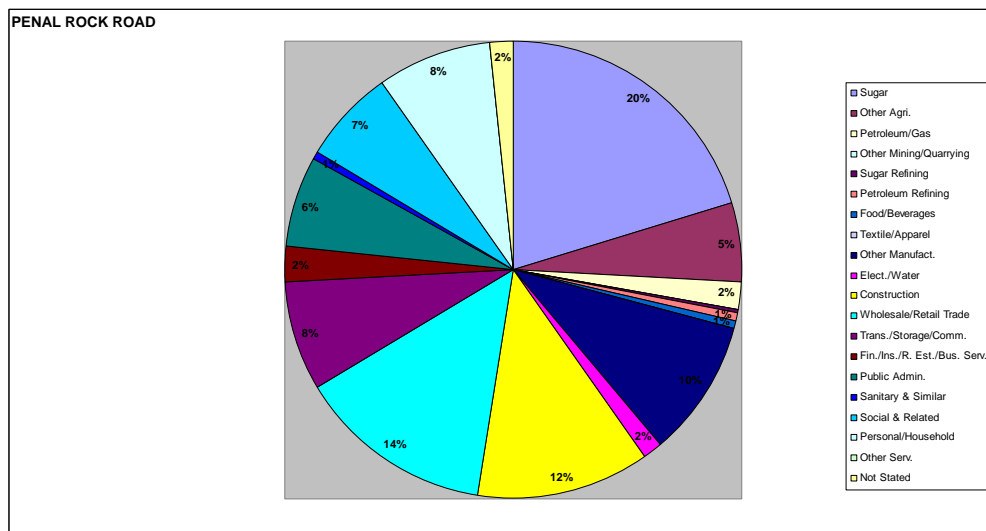
In Debe Proper, the predominant industry is Wholesale and Retail Trade. This is more than one-fifth of the entire community. With the exception of Construction, all other industries account for less than 10% of the community's employment and of these, more than 70% of the industries account for less than 5%. The only two industries which are absent from Debe Proper are Other Mining and Quarrying and the other types of industries which are ascribed to the category "Other Services".



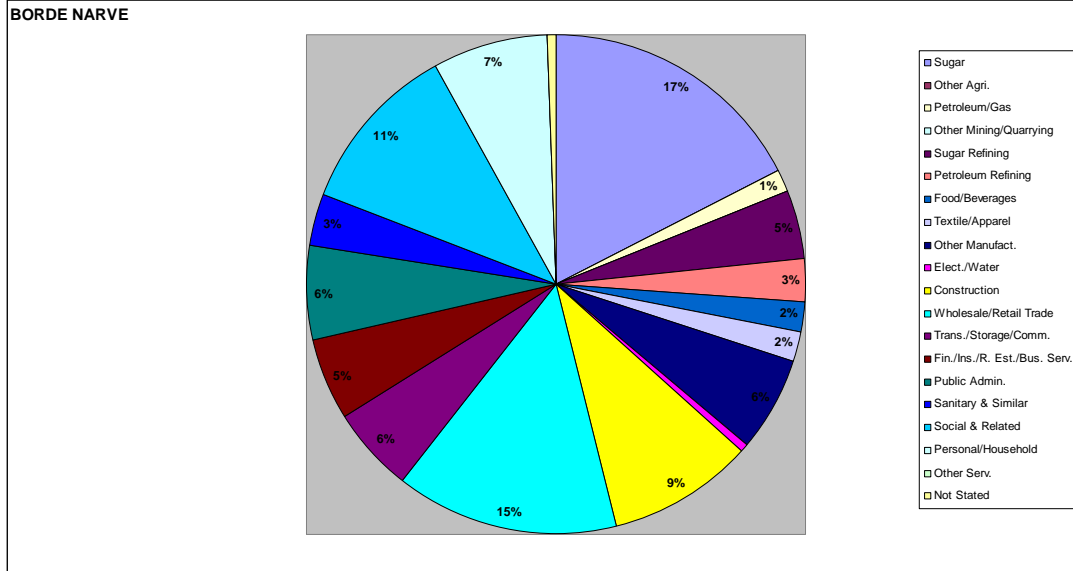
The trends for La Fortune show that the most common industries are Wholesale and Retail Trade and Social and Related industries. Of the industries represented by the data collected for this community, the least common is Textile and Apparel.



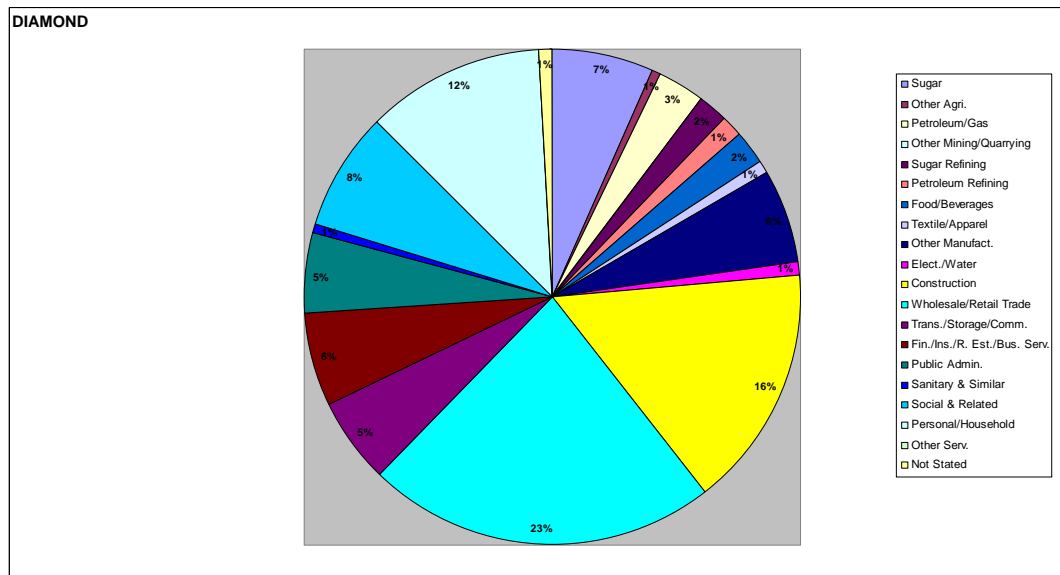
The industry-related data for St. Johns Village shows that the most common industry is the Sugar industry. Not only is it the highest for this community, but also for all of the Penal Debe communities. Given such, is not unexpected that the percentage of the community involved in Sugar Refining is the second highest among the Penal Debe communities. Given that Sugar cultivation is the predominant form of agriculture, the percentage of the community involved in Other Agriculture is among some of the lowest percentages recorded for the Penal Debe communities. The only other industry that is not represented in this community is Other Services. It should be noted most of the other industries each account for less than 5% of the community.



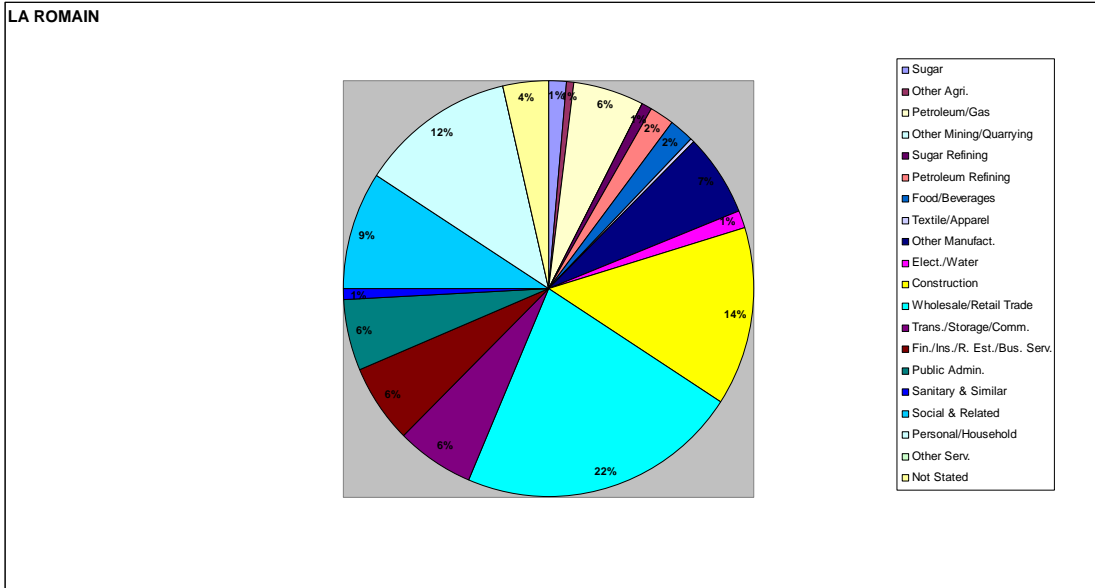
Even though the percentage of the community involved in Sugar Refining is very low, those involved in the Sugar industry account for more than one-quarter of the community. This industry is the dominant industry, while Sugar Refining is the least common of the industries accounted for in Penal Rock Road. A majority of the community is involved industries related to construction, business and social services.



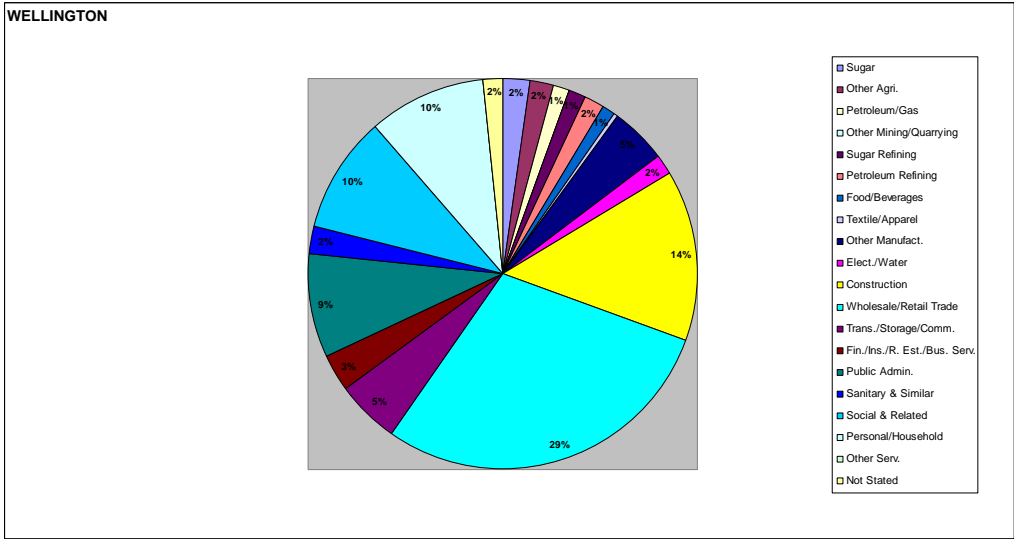
Sanitary and Similar industry is the largest of all of the Penal Debe communities. However, the most dominant community in Borde Narve is Sugar, followed by the Wholesale and Retail Trade industry. The least prevalent industry of those represented in Borde Narve is Electricity and Water.



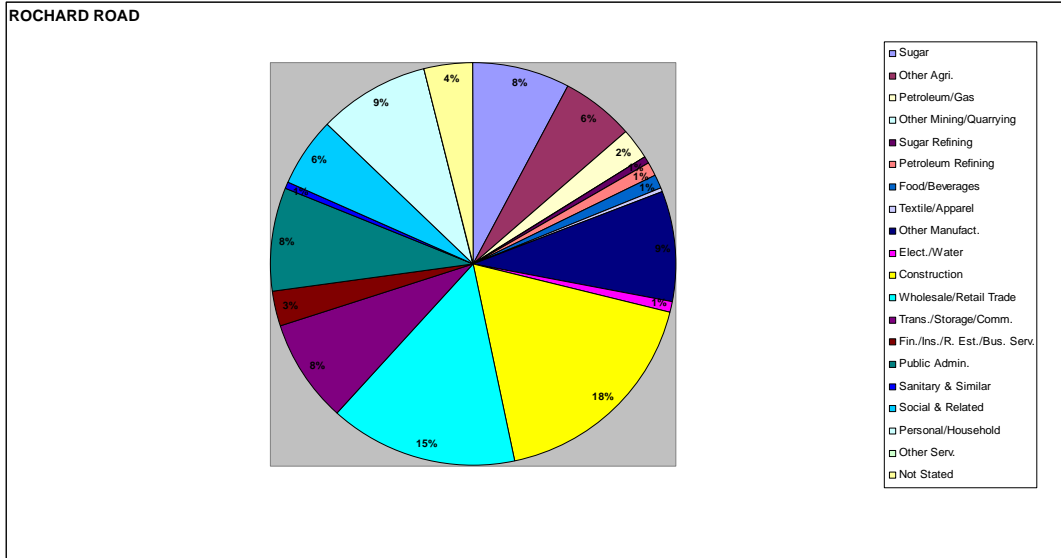
Wholesale and Retail Trade is the largest industry in Diamond. It accounts for more than one-fifth of the community. The percentages of those employed in the Personal and Household and Construction industries are among the highest percentages when compared to the other communities in the Penal Debe Region. In this community, a significant number of the industries only account for less than 5%.



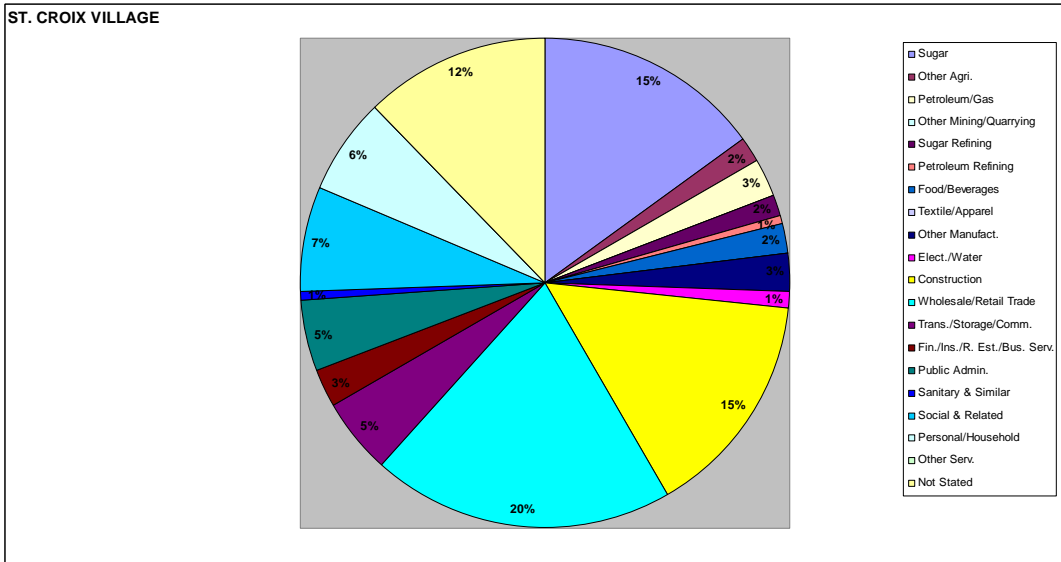
In La Romain, Wholesale and Retail Trade account for more than one-fifth of the industries in which residents are employed. Like many of the other communities, the industries, which are significantly absent, are those that can be described as “Other Mining and Quarrying” and “Other Services”. However, of the industries represented by the dataset, the least common is Textile and Apparel.



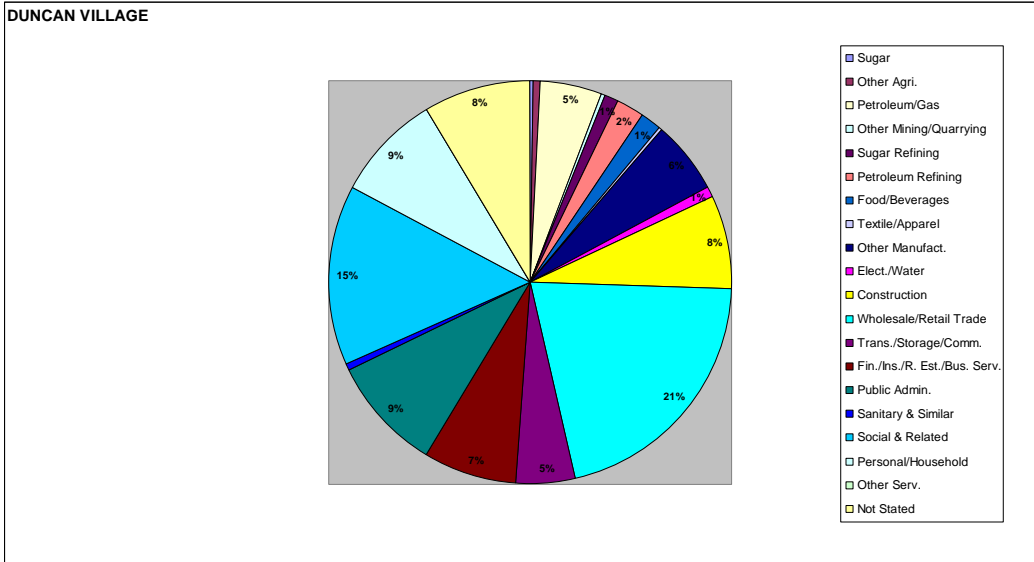
The largest section of the community is employed within the Wholesale and Retail Trade industry. It accounts for 29.2% of the community’s workforce and is higher than for all of the Penal Debe communities. Most of the other industries each represent less than 5% of the community. Generally, the industries involving agriculture, mining and manufacturing are all poorly represented in this community. While the industries related to business and social services are predominant.



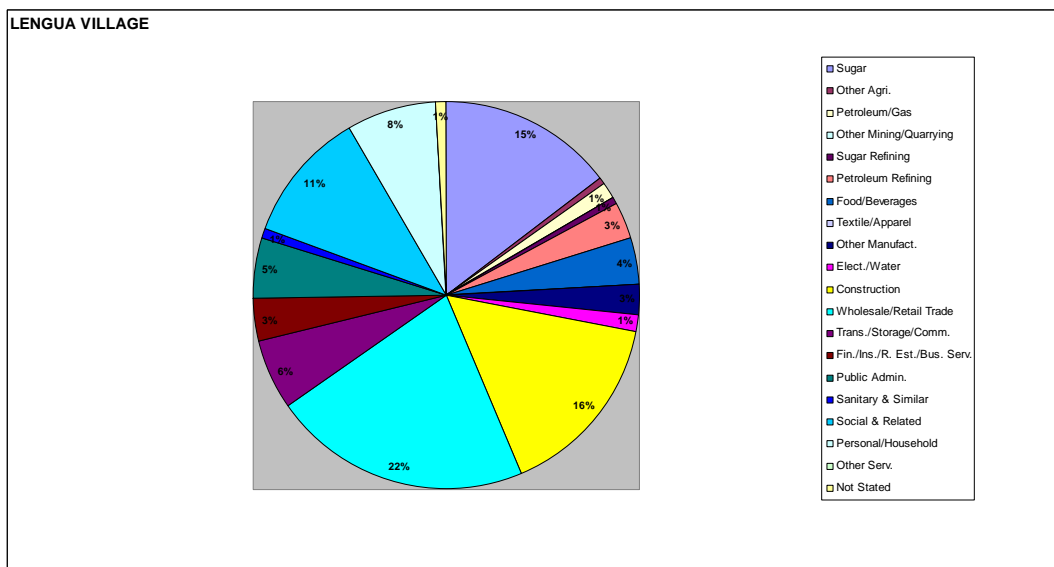
Construction is the largest industry in this community. Construction coupled with the Wholesale and Retail Trade industries are the only two industries which have more than 10% of the community employed. The only industry, in which no community members employed, belongs to the category of "Other Services". The two least common industries are Textile and Apparel, and Other Mining and Quarrying.



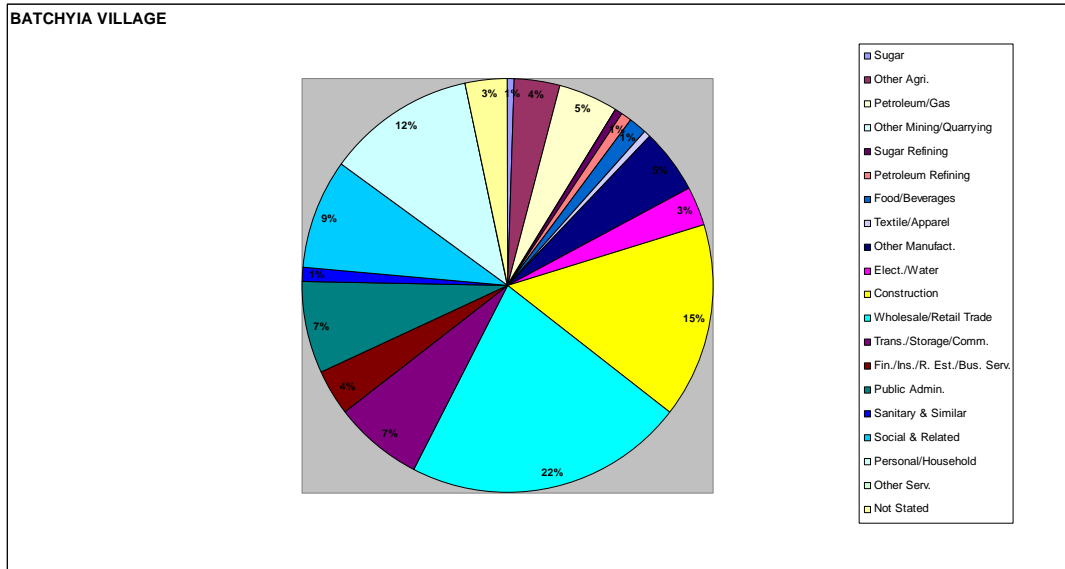
In St. Croix, the industries represented are predominantly under 5% of the entire community structure. There are only three industries, each with more than 10% community represented. These are Sugar, Construction, and Wholesale and Retail Trade. Of all of the Penal Debe communities, this St. Croix has the largest proportion of residents who did not state which industry they are employed.



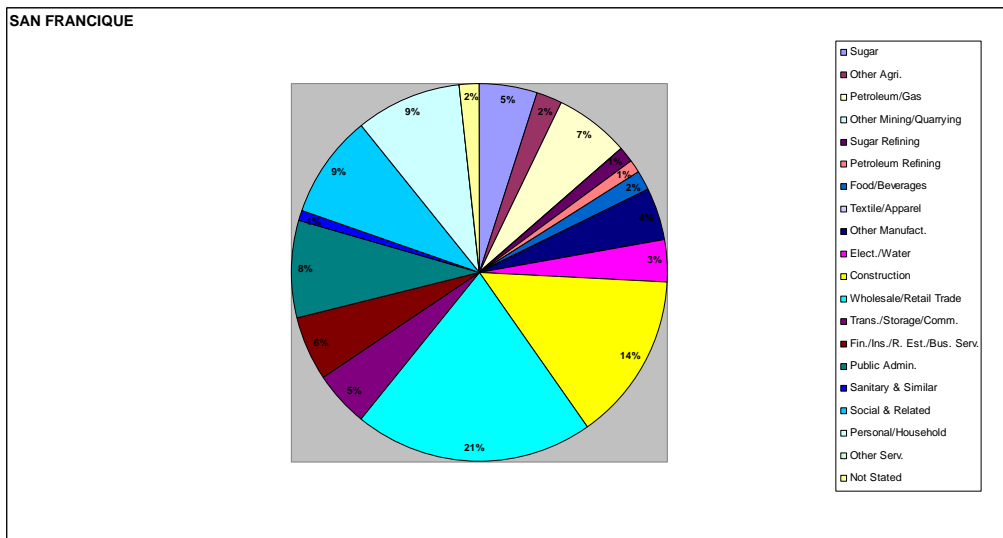
The data collected for Duncan Village shows that the most common industry is wholesale and Retail Trade, which has been determined to account for more than one-fifth of the community. The only other industry, which represents more than 10% of the community is the Social and Related industry. Duncan Village is the only Penal Debe communities with all of the various types of industries represented. The least common industry belongs to the category “Other Services”. This is only 0.1% of the Duncan Village population.



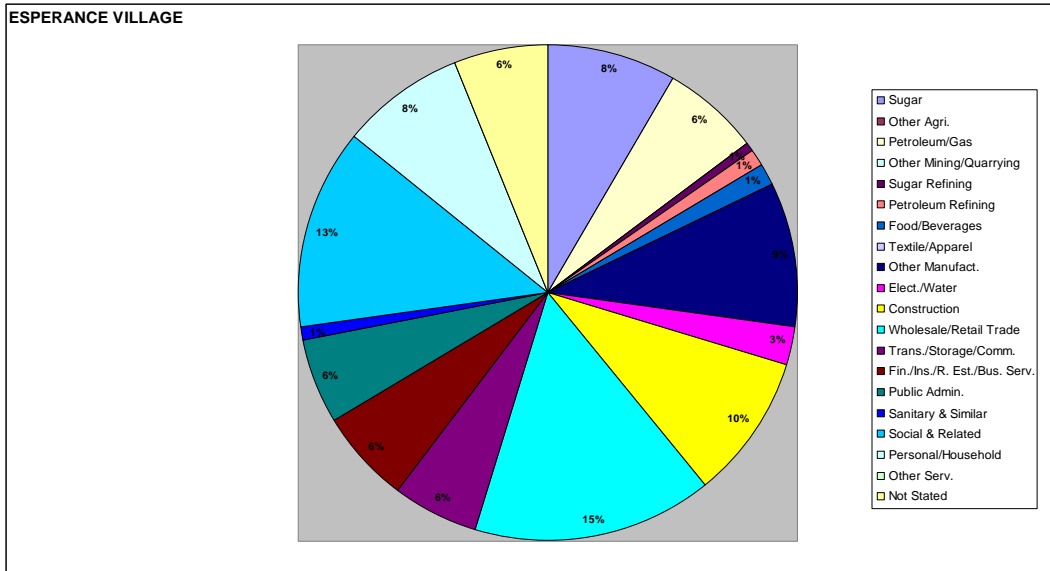
The percentage of workers employed within the Wholesale and Retail Trade industry is high as compared with the other communities of Penal Debe. It also represents the largest industry of which the Village’s workforce belongs to. In this community, the industries, which are unaccounted for, are Other Mining and Quarrying, Textile and Apparel and Other Services. Other Agriculture is the smallest sector among the industries to which residents belong.



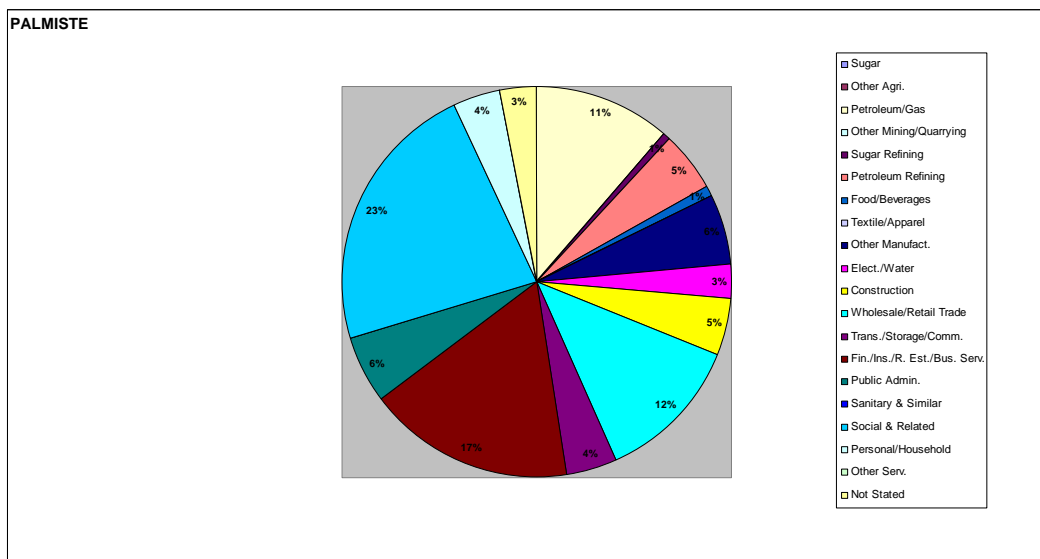
Similar to other Penal Debe communities, the most prevalent employment industry in Batchyia is Wholesale and Retail Trade, while the unrepresented industries are Other Mining and Quarrying, and Other Services. Generally, the agriculture, mining and manufacturing industries tend to be poorly represented in this community. While the business and social service industries predominate.



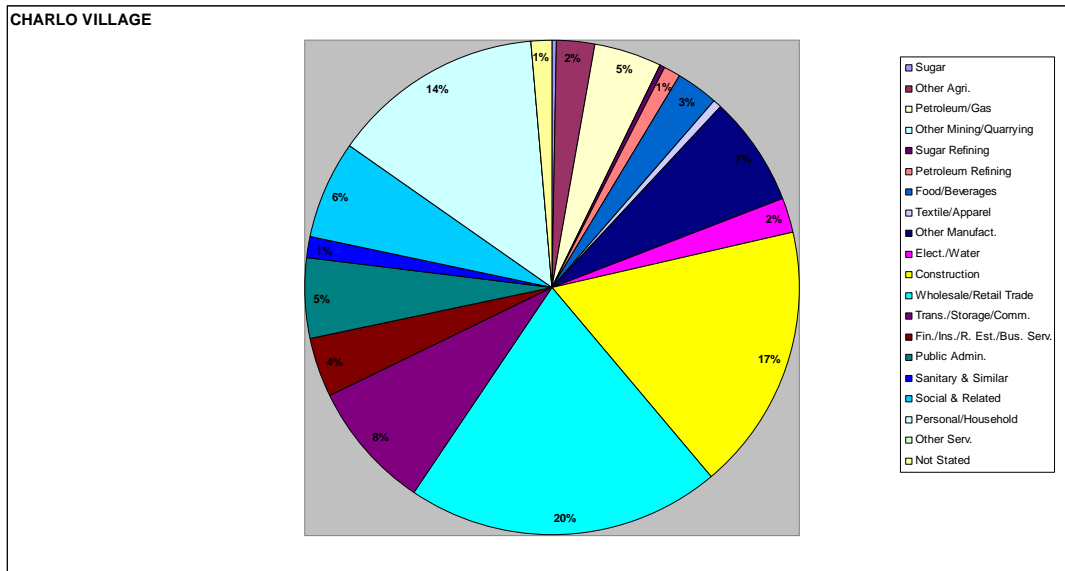
The dataset for San Francique shows that the dominant industry is Wholesale and Retail Trade. Construction, and Wholesale and Retail Trade are the only two industries with more than 10% of the community. The smallest represented industry is Sanitary and Similar industries.



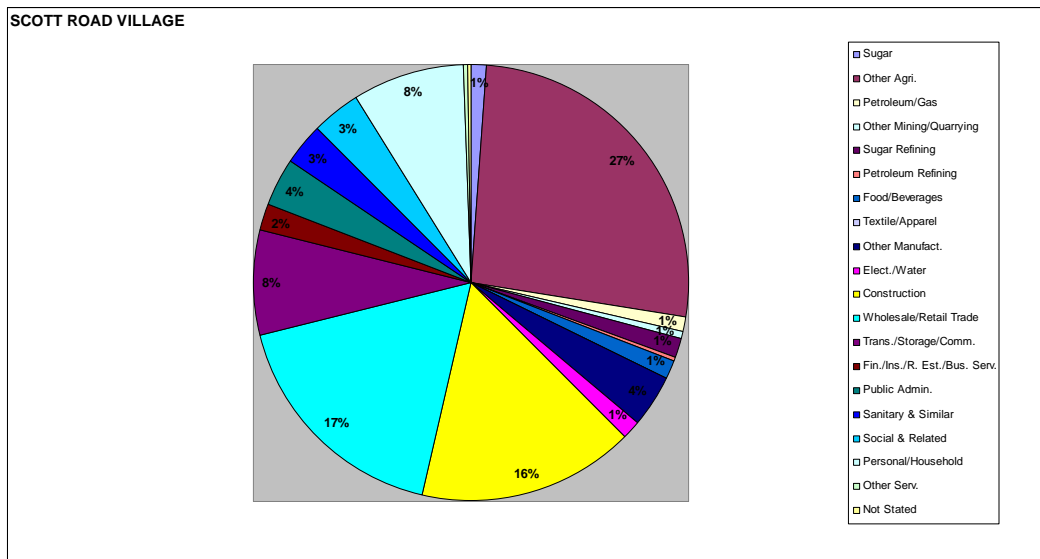
In Esperance Village, there is a generally a wide distribution of employment in the various industries. The data collected shows that while the most common industry is wholesale and Retail Trade, and the least common are Other types of Mining and Quarrying and Other Services which are not represented by the categories described. These industries do not have any community members.



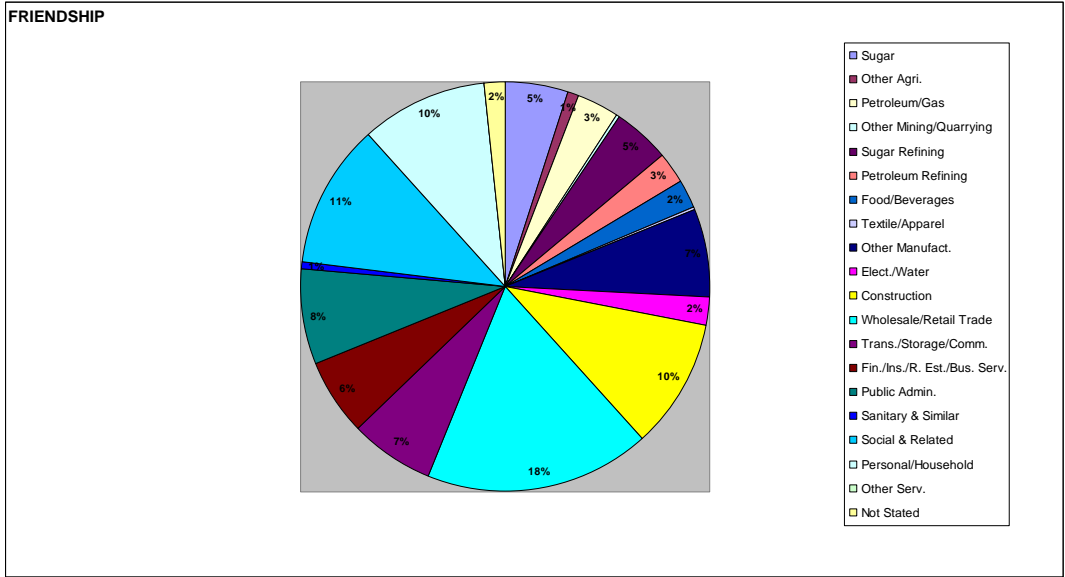
Of all the Penal Debe communities, the percentage of residents employed in the Petroleum industry is the highest. Interesting enough, this is also the case for two other industries. The percentages for Finance, Insurance, Real Estate and Business Service and Social and Related industries are both higher than all other Penal Debe communities. Employment within the Social and Related industry is the dominant industry in Palmiste. It follows that this is the only Penal Debe community without residents involved in the Sugar industry.



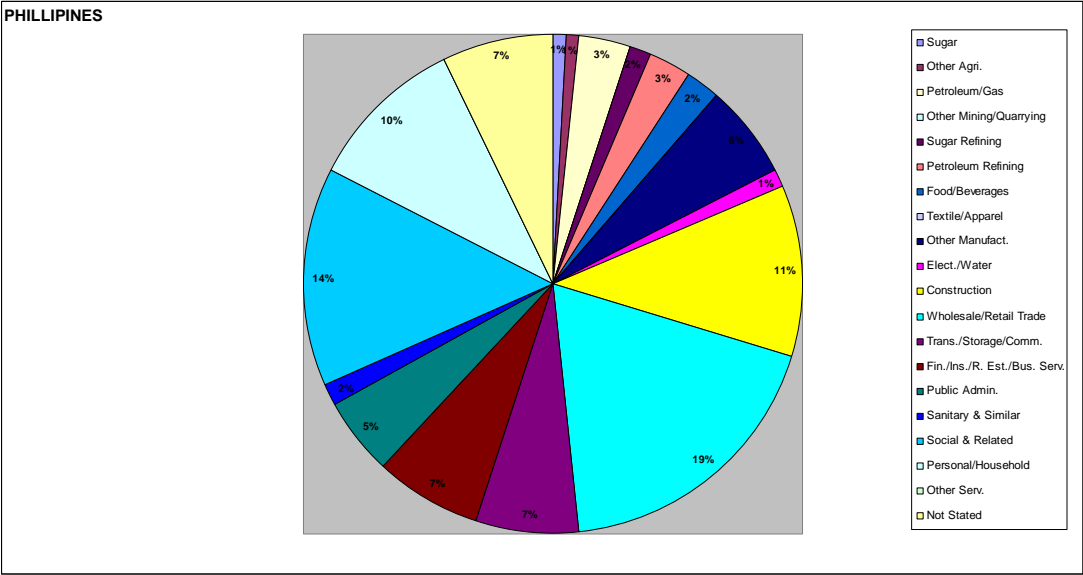
The percentage of the population employed in the Personal and Household industry is most prevalent among all of the Penal Debe communities. However, the most common industry in this community is Wholesale and Retail Trade. Typical to the other Penal Debe communities, the unrepresented industries are Other Mining and Quarrying, and Other Services. Of the represented industries, the least common is Sugar Refining.



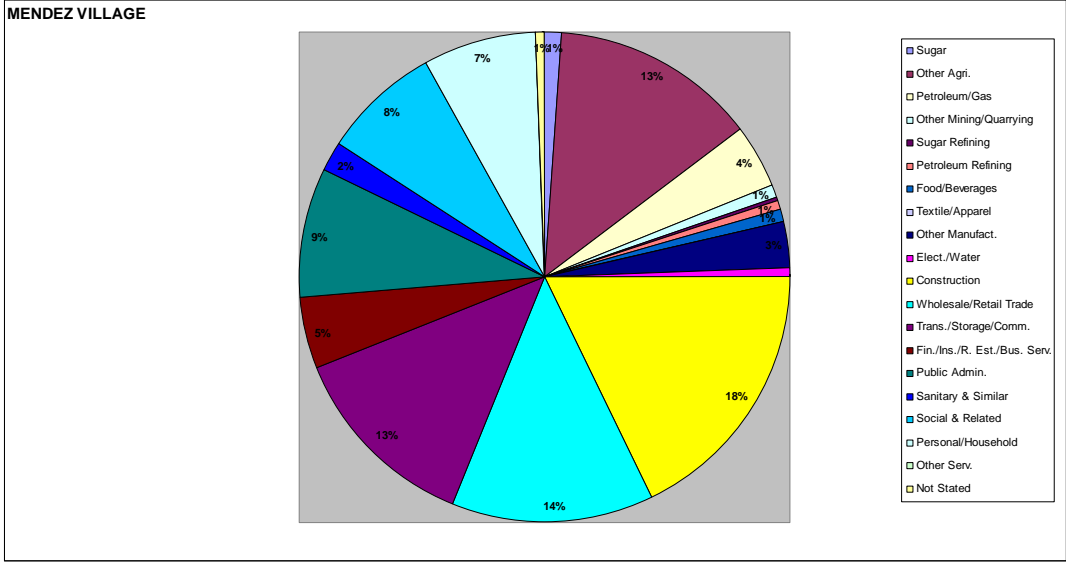
Other Agriculture is the most common industry in this community. Not only is it the largest sector for Scott Road Village, it also represents the largest percentage of all the communities in Penal Debe. Most of the other industries are each represented by less than 5% of the community, the least common of which are Petroleum Refining and Other Services.



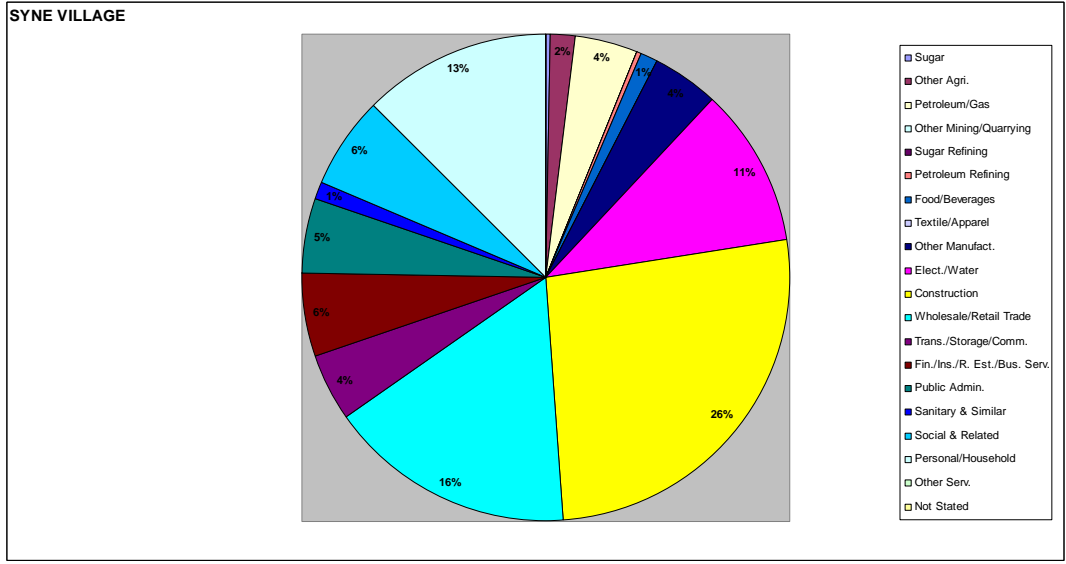
In Friendship, the least common type of industry represented by the data collected is Sugar Refining, while the most common is Wholesale and Retail Trade. There are no community members belonging to the industry Other Services. The percentage of the community belonging to the Social and Related sector is among the highest of all the Penal Debe communities.



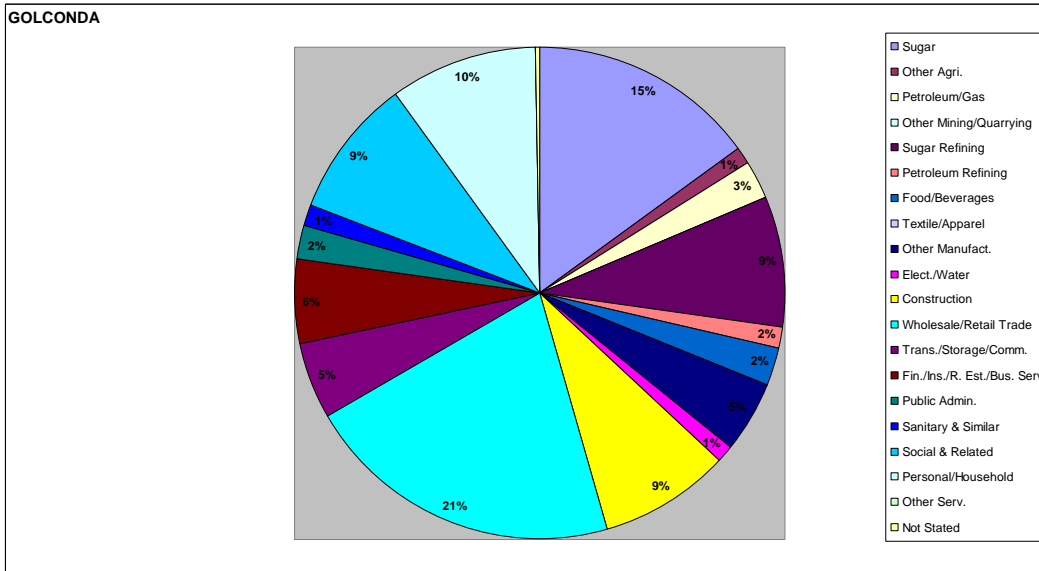
The industry trends for Philippines are similar to other Penal Debe communities, in which the most common industry is wholesale and Retail Trade. In this community, this industry accounts for nearly one-fifth of the community's employment. The unrepresented industries, typically includes both Other Mining and Quarrying and Other Services. Additionally, the Textile and Apparel industry is also unrepresented. Furthermore, half of the industries each account for less than 5% of the community.



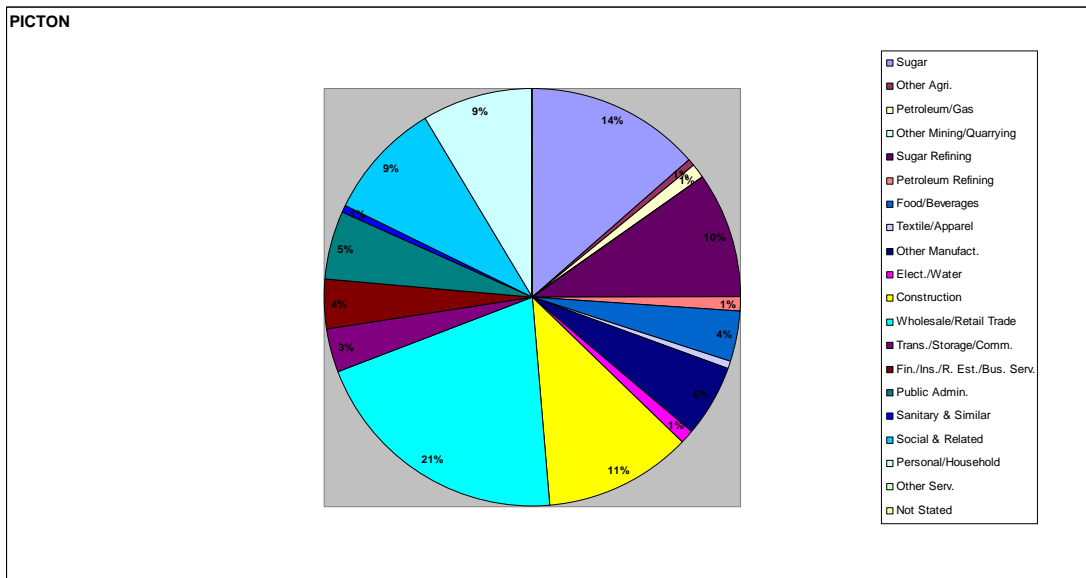
Construction is the largest industry with Mendez Village residents, while Finance, Insurance, Real Estate and Business Services, has the highest community percentage in comparison to all of the Penal Debe communities. Generally, a large percentage of the community is involved in social and business related industries.



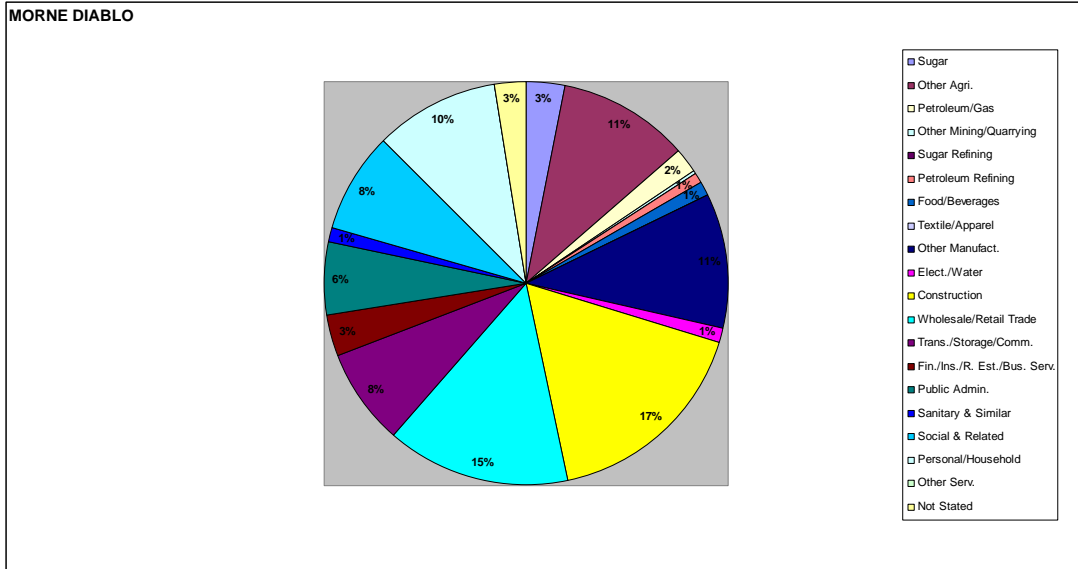
Accounting for more than one-quarter of the community, Construction is the largest sector represented in Syne Village. The percentage of community members belonging to the industry is higher than all of the other Construction sectors in the other Penal Debe communities. Even though Electricity and Water is the ranked fourth is dominance in this community, its percentage is also higher than the other Penal Debe communities. The smallest represented industries are Petroleum Refining and Sugar cultivation.



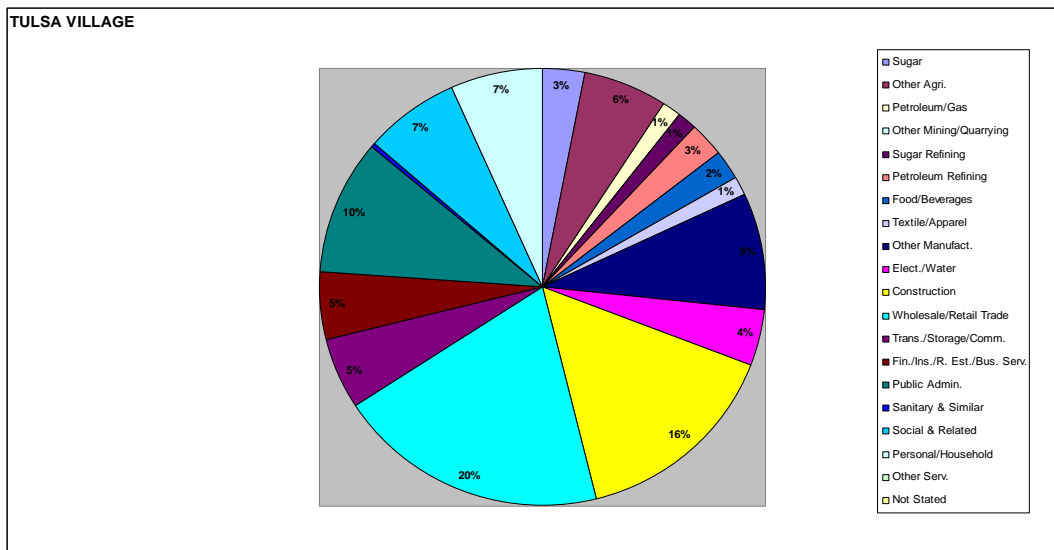
The Wholesale and Retail Trade industry, accounts for the largest share of the community at a percentage of 21.1%. Not only is the percentage of those employed in the Sugar industry high, so too is the percentage employed within the Sugar Refining industry. Mining/ Quarrying and Other Services are not represented in this community.



Wholesale and Retail Trade is the most common industry in this community, representing approximately one-fifth of the population in Picton. The second most common industry is the Sugar industry. Approximately one-tenth of the community is employed in the Sugar Refining industry. This percentage is higher than all of the Penal Debe communities. The least common represented industry is Textile and Apparel.



Generally, a large percentage of the community is involved in social, manufacturing and business related industries. The category of manufacturing industries described as “Other Manufacturing” is the largest among all of the Penal Debe communities. However, the largest industry in Morne Diablo is Construction. The smallest industries which are represented in the community are Other Mining and Quarrying, and Textile and Apparel.



The dominant industries in this community are Wholesale and Retail Trade and Construction. The smallest industry represented belongs to the category of Sanitary and Similar. The percentage of residents belonging to the Public Administration industry is highest of all of the Penal Debe communities.

APPENDIX 5

Additionally, through informal interviews that were carried out on February 19th 2009 by GENIVAR in various communities throughout the PDRC, it could be concluded that a general trend emerges with regard to the critical issues and concerns that residents have as previously documented in Situation Report I – Appendix 1 as follows:

Major Issues	Description
Traffic Congestion	Excessive number of cars on the main roads, especially in the vicinity of the Debe and Penal Markets along the S.S Erin Road
Inadequate and infrequent water supply	In the Debe area, water is available to residents only twice a week; other communities do not have access to water supplies for several weeks.
Poor road Conditions	Potholes and cracking asphalt is seen on some of the major and minor roads. More attentions need to be paid to the maintenance and upgrade of roads. Recommendations made for the upgrade of the agricultural traces and tasker roads.
Lack of Recreational grounds and poor conditions of existing facilities	Need to upgrade the existing recreational grounds
Decline of the agricultural industry	It is necessary to encourage both large and small scale farmers to continue in the agriculture industry. Government incentives should be encouraged. Better development control to be implemented to avoid valuable agricultural lands being lost to housing ad other land usages.
Lack of proper parking facilities	This has led to an increase in road side parking which is associated with roadside vending. It is now extremely difficult for pedestrians to walk on sidewalks which has led to a further increase in traffic congestion
Lack of heritage sites	The development and maintenance of heritage sites is necessary in order to create a more tourist oriented economy which could stimulate economic activity in the area and create sustainable forms of

Major Issues	Description
	employment
Increased flooding in rural areas that affect agricultural production	A proper irrigation system and other short to long term mitigations measures need to be implemented
Need for an increased number of efficient community services such as police stations, fire stations, and health centers etc.	In order to develop a sustainable community residents need to gain access to reliable community services within or in close proximity to their community
Lack of proper street lighting	Need for improved lighting for increased safety
Illegal dumping of refuse and other garbage	Large amounts of hazardous and refuse materials present in the PDRC. Stricter fines to be implemented for illegal dumping of garbage
Existing breeding grounds for mosquitoes, recent increase in the number of dengue fever outbreaks in the PDRC	Efficient treatment of these breeding grounds, regular vector control measures to be into place
Increased oil exploration in the region which provides little benefit to the relevant communities	Utilization of the existing PDRC's labour force, private and State enterprises should play a greater role in the development of the region's infrastructure and community activities
Ground contamination from oil spills affecting the agriculture and housing sectors	Better monitoring of exploration activities, stronger ties between the PDRC and the EMA
Escalating crime levels	Increased patrolling of the "hot" spots, construction and upgrade of police posts/stations
Loss of valuable agricultural lands to housing; spontaneous housing in inappropriate locations, lack of planning control over unauthorized uses	Fertile agricultural lands being used for residential and commercial activities. Stricture development control required by the T&CPD, proper land use zoning required

APPENDIX 6

Name	Designation	Company
Honorable Minister Hazel Manning	Minister of Local Government	Ministry of Local Government
Ambassador Joan Yuille - Williams	Ambassador	-
Mrs. Indra Furlonge – Kelly	Permanent Secretary of Local Government	Ministry of Local Government
Dr. Allen Sammy	Chairman of the Penal/Debe Regional Corporation	PDRC
Mr. Premchand Sookoo	Councilor – Debe East/Barrackpore West	PDRC
Mr. Lauman Espinoza	CEO	PDRC
Mr. Premnath Boodoosingh	Councilor - Palmiste	PDRC
Mr. Vidia Seokiesingh	Chairman of the Siparia Regional Corporation	SPRC
Ms. Marva Newton	Communications Manager	Ministry of Local Government
Mr. Oral Saunders	Grievance Officer Public Services Association	PSA
Mr. Errol Hospedales	Youth Councilor of the Penal Central Village Council	-
Ms. Indira Katwaroo	Ghandi Village Community Council	-
Mr. Aaron Ragoonanan	Chairman of the Oropouche East Constituency Youth League	-
Mr. Cornelius Price	Decentralization Coordinator of the Ministry of Local Government	-
Mr. Richardson	Deputy Mayor of Point Fortin	-

List of attendees for Ministry of Local Government Consultation on Local Government Reform – July 16th 2008

APPENDIX 7

Name	Company	Designation	Phone Contact	Email Address
Janine Xavier	Ministry of Local Government (MOLG)	Regional Planner	702-8980	xavierj@gov.tt
Vyas Ramphalie	PSAEL	Manager Projects: Engineering & Maintenance	741-0103	Vyas.ramphalie@petrotrin.com
Raghunath Tajoo	M.O.W.T	Road Overseer	729-4602	-
Lisa Sharma-Samai	PSAEL	Community Liaison Officer	398-6277	lisa.sharma@petrotrin.com
Keston Jack	PSAEL	Community Liaison Officer	784-9288	Keston.jack@petrotrin.com
Roger Chung	SWMCOL	I.S. Manager	709-2307	rchung@swmcol.co.tt
Andrew Joseph	T&TEC	Corporate Communication Assistant	689-6235	-
Sharon Gedrow	HDC	652-2010		-
Roland Hall	PDRC	Alderman	647-2685	rollek51@lycos.com
Roy Kissoon	PDRC	Councilor	682-2014	rkissoon01@yahoo.com
Sonnylal Manwah	PDRC	Councilor	765-6573	-
Allen Sammy	PDRC	Chairman	647-0685	chairmansammy@yahoo.com
William Ramlakhan	PDRC	Councilor	620-2772	willkay@hotmail.com
Premnath Boodoosingh	PDRC	Councilor	682-3725	pboodoosingh@hotmail.com
Kelvin King	PDRC	Inspector	647-	-

Name	Company	Designation	Phone Contact	Email Address
		(Police)	1020	
Lenore Charles	PSAEL	Lands Officer	776-4606	Lenore.charles@petrotrin.com
Boojram Samaroo	IVCY	Ag. H.C.O. III	366-1201	-
Loulton Bullock	PDRC	P.H.I.	340-5665	-
Rudy Loknath	PDRC	Planning Officer	744-5444	rudylknath@hotmail.com
Julia Charles-Joseph	PDRC	Corporate Secretary	647-4431 689-6232	Lawyerlady.julia@gmail.com
Tara Deodath	PDRC	AO II	765-5414	-

List of Attendees for meeting with the PDRC Council and other Stakeholders

Jan 15th 2009

APPENDIX 8

Attendees	Company	Designation
Kenneth Snaggs	APDSL	Team Leader
Haven Allahar	APDSL	Economist
Gerry Frontin	APDSL	
Sebastien Paddington	Genivar	Project Team Leader
Samuel Haniff	Genivar	Assistant Land Use Planner
Shivani Narinesingh	Genivar	Land Surveyor
Michelle Mycoo	Dr Mycoo	Lead Consultant
Barbara Jenkins	Interplan	
Angelique Balbosa Phillip	Interplan	Planner
Glen Ramjag	Interplan	Public Outreach
Harry Hunt	Lichfield Planning	Project Coordinator
Victoria Hobday	Lichfield Planning	Planner
Dr. Fredericka Deare	Kairi	Project Coordinator
Grace Les Fouris	Kairi	Team Leader
Timothy Mooleedhar	PACS	Independent Review Consultant
Fiona Jackie	-	Rapporteur
Tracy Wilson	PACS	Independent Participatory Consultant
Rodney Ramlogan	Local Government	Manager, Regional Planning
Stephen Boodhram	Local Government	Senior Regional Planner
Aisha Donaldson	Local Government	Regional Planner

List of Attendees for Project Team and Independent Consultants Meeting, January 20th, 2009

APPENDIX 9

Name	Company	Designation	Phone Contact	E Mail Address
Dr. Allen Sammy	PDRC	Chairman	647-0685	Chairmansammy@Yahoo.com
Ronald Hall	PDRC	Alderman	647-2685	rollek51@lycos.com
Rampersad Hardial	PDRC	Councillor - Rochard/Barrackpore East	332-9414 682-2012	
Carl Dabideen	PDRC	Councillor Debe West		
Premchand Sookoo	PDRC	Councillor Debe East/ Barrackpore West		
Premnath Boodoosingh	PDRC	Councillor - Palmiste	682-3725	pboodoosingh@hotmail.com
Roy Kissoon	PDRC	Councillor Hermitage/	682 – 2014	rkissoon01@yahoo.com
Sonnylal Manwah	PDRC	Councillor Union Hall/Bronte	765-6573	
Willvan Ramlakhan	PDRC	Councillor Penal	620-2772	willkay@hotmail.com
Diptee Ramnath	PDRC	Councillor Quinam/ Morne		
Lisa Sharma Samai	PSAEL	Community Liaison Officer	398-6277	Lisa. Sharma@Petrotrin.com
Winston Samm	Petrotrin	Infrastructure	767 – 3747	winston.samm@petrotrin.com
Perry Jagdeo	Petrotrin	Environmental	358 – 2809	Perry.jagdeo @petrotrin.com

Name	Company	Designation	Phone Contact	E Mail Address
R. Rambalack	T.I.R.G.A	President	647-4202 479 -6452	
Edison Doodnath	Penal/Debe Businesses	President	492- 7392 657 – 0356	
S. Narinesingh	Genivar	Land Use Planner	624-8039 Ext 2075	Shivani.narinesingh@genivar.com
Jade Ammon	Genivar	Land Use Planner	624-8039 Ext 2112	Jade.ammon@genivar.com

List of Attendees for Meeting with PDRC and GENIVAR, SWOT Analysis Session, Feb 12th 2009

APPENDIX 10

Date of Meeting	Details
11/12/08	Kick off meeting with the Plan Preparation Oversight Committee and Independent Consultants
14/12/08	Initial site visit, discussions with stakeholders and local residents
15/01/09	Introduction presentation to members of the PDRC Council and other state agencies, PSAEL, MOLG
16/01/09	" The Launch – Regional Planning Programme"
20/01/09	Workshop meeting with Independent Review Consultants – technical and participation aspects of the Plan Preparation exercise
29/01/09	Meeting with stakeholders, site surveys, discussions with constituents
30/01/09	Meeting with Chairman of the PDRC – status updates, discussions on the proposed work plan; formulation of a Steering Committee
12/02/09	SWOT analysis session with the PDRC Council
19/02/09	Informal stakeholder consultations, record of issues raised by the residents
26/02/09	Lichfield Planning Group presentation on urban design
04/03/09	Meeting with the Conservator of Forests of the Ministry of Agriculture, Lands and Marine Resources
10/03/09	Meeting with Consultants – status updates
19/03/09	Meeting with Consultants and the Lichfield Planning Group – Urban Design
20/03/09	Meeting with MOLG, Consultants and WASA – request for information
14/03/09	Meeting with the Roads Department, PDRC Sub Office
23/04/09	Training Workshop with the Lichfield Planning Group – Principles of Urban Design, utilization of the Place Check Method

28/04/09	Meeting with the Interplan and Lichfield Planning groups – incorporation of urban design elements as outlined in the generic urban design framework into the development of the Spatial Development Plan
01/05/09	Meeting with the Town and Country Planning Division (T&CPD) South Regional Office

Summary of meetings with the Client, Stakeholders and Independent Consultants

(Source: GENIVAR 2009)